DEC 2 1989

FEMI 209.130065

FLOOD INSURANCE STUDY

DE KALB COUNTY, GEORGIA

UNINCORPORATED AREAS

VOLUME 3 OF 3

DECEMBER 5, 1989

Federal Emergency Management Agency

COMMUNITY NUMBER 130065

NOTICE TO
FLOOD INSURANCE STUDY USERS

Communities participating in the National Flood Insurance Program have established repositories of flood hazard data for floodplain management and flood insurance purposes. This Flood Insurance Study may not contain all data available within the repository. It is advisable to contact the community repository for any additional data.

This publication incorporates revisions to the original Flood Insurance Study. These revisions are presented in Section 9.0.

TABLE OF CONTENTS

Table of Contents - Volume 1

		Page
1.0	INTRODUCTION	1
1.1	Purpose of Study	1
1.2	Authority and Acknowledgments	1
1.3	Coordination	1
2.0	AREA STUDIED	2
2.1	Scope of Study	2
2.2	Community Description	2
2.3	Principal Flood Problems	5
2.4	Flood Protection Measures	5
3.0	ENGINEERING METHODS	6
3.1	Hydrologic Analyses	6
3.2	Hydraulic Analyses	19
4.0	FLOOD PLAIN MANAGEMENT APPLICATIONS	20
4.1	Flood Boundaries	20
4.2	Floodways	21
5.0	INSURANCE APPLICATION	76
5.1	Reach Determinations	77
5.2	Flood Hazard Factors	77
5.3	Flood Insurance Zones	77
5.4	Flood Insurance Rate Map Description	78

TABLE OF CONTENTS (continued)

Table of Contents - Volume I (continued)

		Page
6.0	OTHER STUDIES	95
7.0	LOCATION OF DATA	95
8.0	BIBLIOGRAPHY AND REFERENCES	95
9.0	REVISIONS DESCRIPTION	97
9.1	First Revision (Revised July 17, 1986)	97
a.	Acknowledgments	97
b.	Scope	97
c.	Hydrologic and Hydraulic Analyses	97
d.	Other Studies	98
e.	Bibliography and References	98
9.2	Second Revision (Revised September 2, 1988)	99
a.	Acknowledgments	99
b.	Scope	99
c.	Hydrologic and Hydraulic Analyses	99
d.	Floodways	100
e.	References and Bibliography	100

FIGURES

Figure	1	-	Vicinity Map	3
Figure	2	-	Floodway Schematic	76

Table of Contents - Volume 1 (continued)

TABLES

				Page
Table	1	-	Streams within the study area that have been included in earlier studies	4
Table	2	-	DeKalb County land use categories and associated curve numbers (CN) (AMC II)	7
Table	3	-	Summary of Discharges	9
Table	4	-	Floodway Data	22
Table	5	-	Flood Insurance Zone Data	79
Table	6	-	Revised Summary of Discharges	98

Table of Contents - Volume 2

EXHIBITS

Flood Profiles

Barbashela Creek	Panels 01P-04P
Barbashela Creek Tributary A	Panels 05P-07P
Blue Creek	Panels 08P-10P
Burnt Fork Creek	Panels 11P-13P
Camp Creek	Panels 14P-16P
Camp Creek Tributary A	Panel 17P
Clarks Creek	Panels 18P-19P
Cobbs Creek	Panels 20P-26P
Conley Creek	Panels 27P-30P
Corn Creek	Panels 31P-32P
Crooked Creek Tributary, Stone Mountain Creek	Panels 33P-37P
Crooked Creek Tributary A	Panels 38P-39P
Crooked Creek Tributary A-1	Panels 40P-41P
Crooked Creek-(South River)	Panels 42P-43P
Doless Creek	Panels 44P-46P
Doolittle Creek	Panels 47P-51P
Doolittle Creek Tributary A	Panel 52P
Doolittle Creek Tributary B	Panel 53P
Fowler Branch	Panels 54P-55P
Henderson Mill Creek	Panel 56P

TABLE OF CONTENTS (continued)

Table of Contents - Volume 3

Honey Creek	Panels 57P-59P
Honey Creek Tributary A	Panels 60P-61P
Indian Creek	Panels 62P-64P
Indian Creek Tributary A	Panel 65P
Intrenchment Creek	Panels 66P-70P
Intrenchment Creek Tributary A	Panels 71P-72P
Johnson Creek	Panel 73P
Little Stone Mountain Creek	Panels 74P-77P
Nancy Creek	Panels 78P-80P
Nancy Creek Tributary A	Panels 81P-82P
Nancy Creek Tributary B	Panel 83P
Nancy Creek Tributary C	Panel 84P
Nancy Creek Tributary D	Panels 85P-86P
North Fork Nancy Creek	Panels 87P-89P
North Fork Peachtree Creek	Panels 90P-94P
North Fork Peachtree Creek Tributary A	Panels 95P-96P
North Fork Peachtree Creek Tributary B	Panels 97P-98P
North Fork Peachtree Creek Tributary C	Panel 99P
North Fork Peachtree Creek Tributary D	Panel 100P
Panthers Branch	Panels 101P-106P
Peachtree Branch	Panels 107P-109P
Peavine Creek	Panels 110P-111P
Pole Bridge Creek	Panels 112P-116P
Pole Bridge Creek Tributary A	Panel 117P
Pole Bridge Creek Tributary B	Panels 118P-119P
Shoal Creek	Panels 120P-123P
Snapfinger Creek	Panels 124P-129P
Snapfinger Creek Tributary A	Panels 130P-132P
Snapfinger Creek Tributary B	Panels 133P-134P
Snapfinger Creek Tributary C	Panels 135P-136P
Snapfinger Creek Tributary D	Panels 137P-138P
Snapfinger Creek Tributary E	Panel 139P
South Fork Peachtree Creek	Panels 140P-145P
South Fork Peachtree Creek Tributary A	Panels 146P-147P
South Fork Peachtree Creek Tributary B	Panels 148P-149P
South Fork Peachtree Creek Tributary C	Panels 150P-151P
South River	Panels 152P-156P
South River Tributary A	Panel 157P
Stephenson Creek	Panels 158P-159P
Stone Mountain Creek	Panels 160P-164P
Stone Mountain Creek Tributary A	Panel 165P
Sugar Creek	Panels 166P-173P

Table of Contents - Volume 3 (continued)

Sugar Creek Tributary A	Panels 174P-175P
Swift Creek	Panels 176P-177P
Swift Creek Tributary A	Panels 178P-182P
Tom George-Pine Mountain Creek	Panels 183P-185P
Yellow River	Panels 186P-187P
Nancy Creek Tributary No. 1	Panel 188P

Flood Boundary and Floodway Map Index
Flood Boundary and Floodway Map

Flood Insurance Rate Map Index
Flood Insurance Rate Map

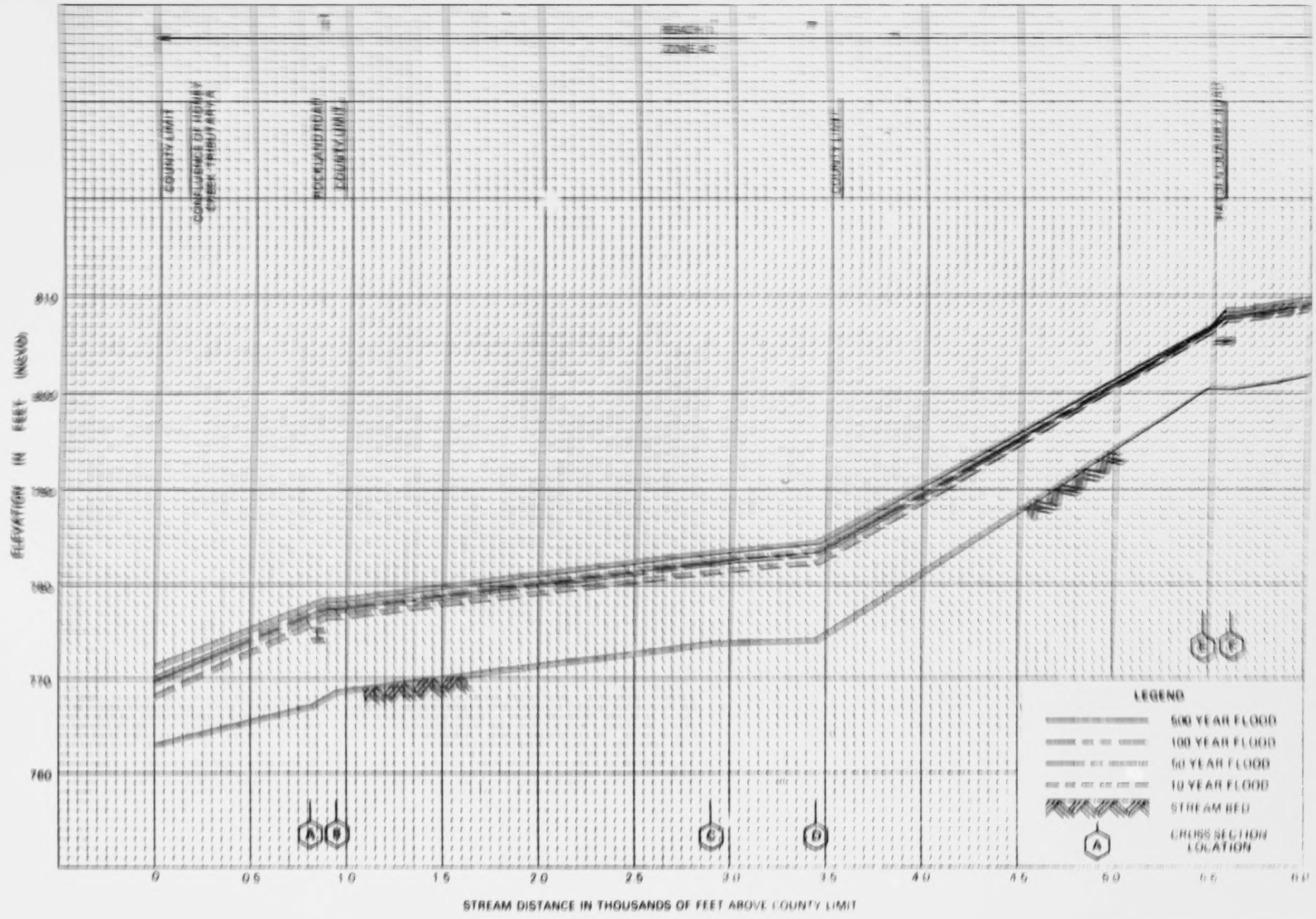

FLOOD PROFILES

HONEY CREEK

FEDERAL EMERGENCY MANAGEMENT AGENCY

DEKALB COUNTY, GA

(UNINCORPORATED AREAS)

57P

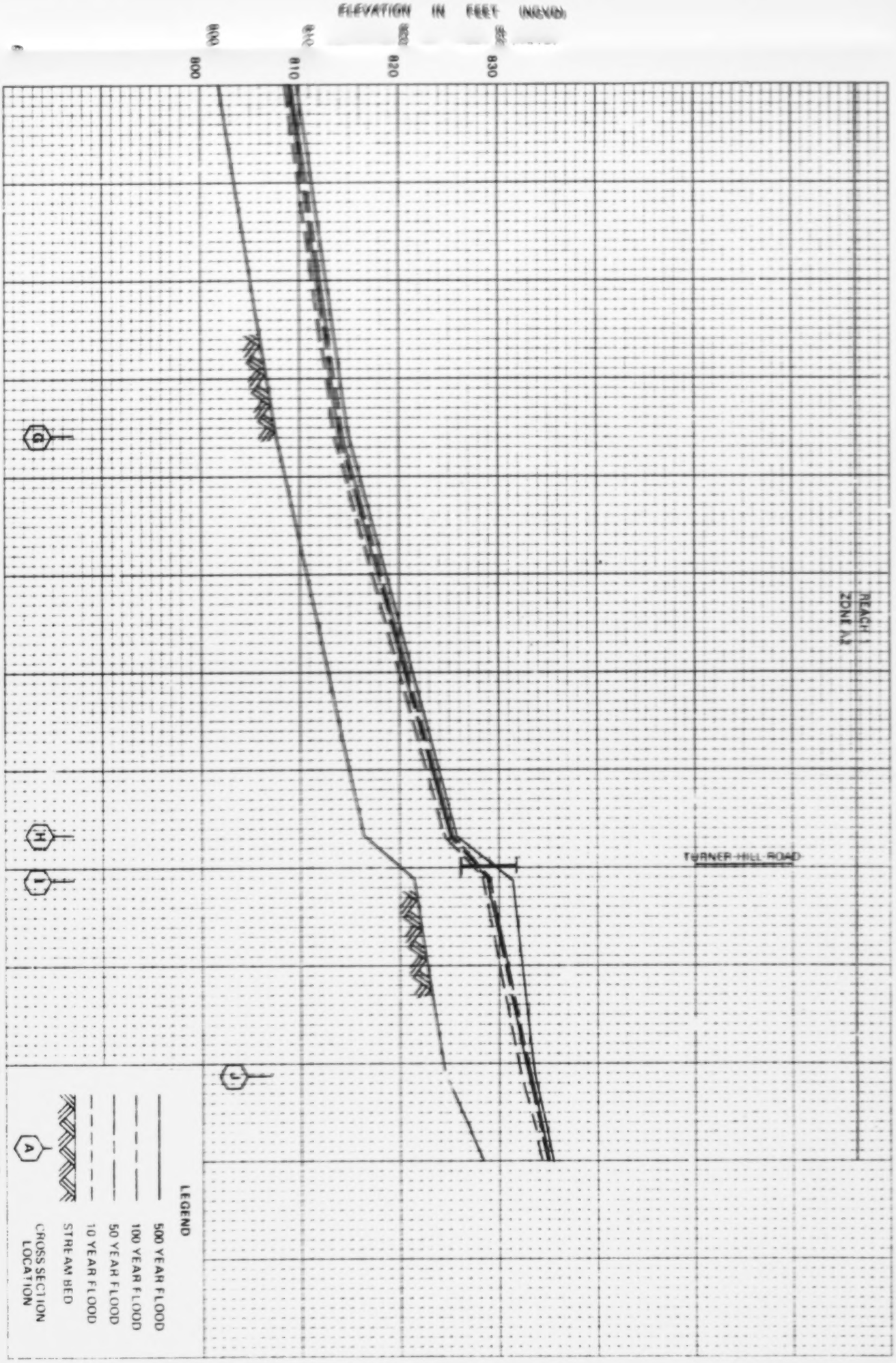

58P

FEDERAL EMERGENCY MANAGEMENT AGENCY

DEKALB COUNTY, GA

(UNINCORPORATED AREAS)

FLOOD PROFILES

HONEY CREEK

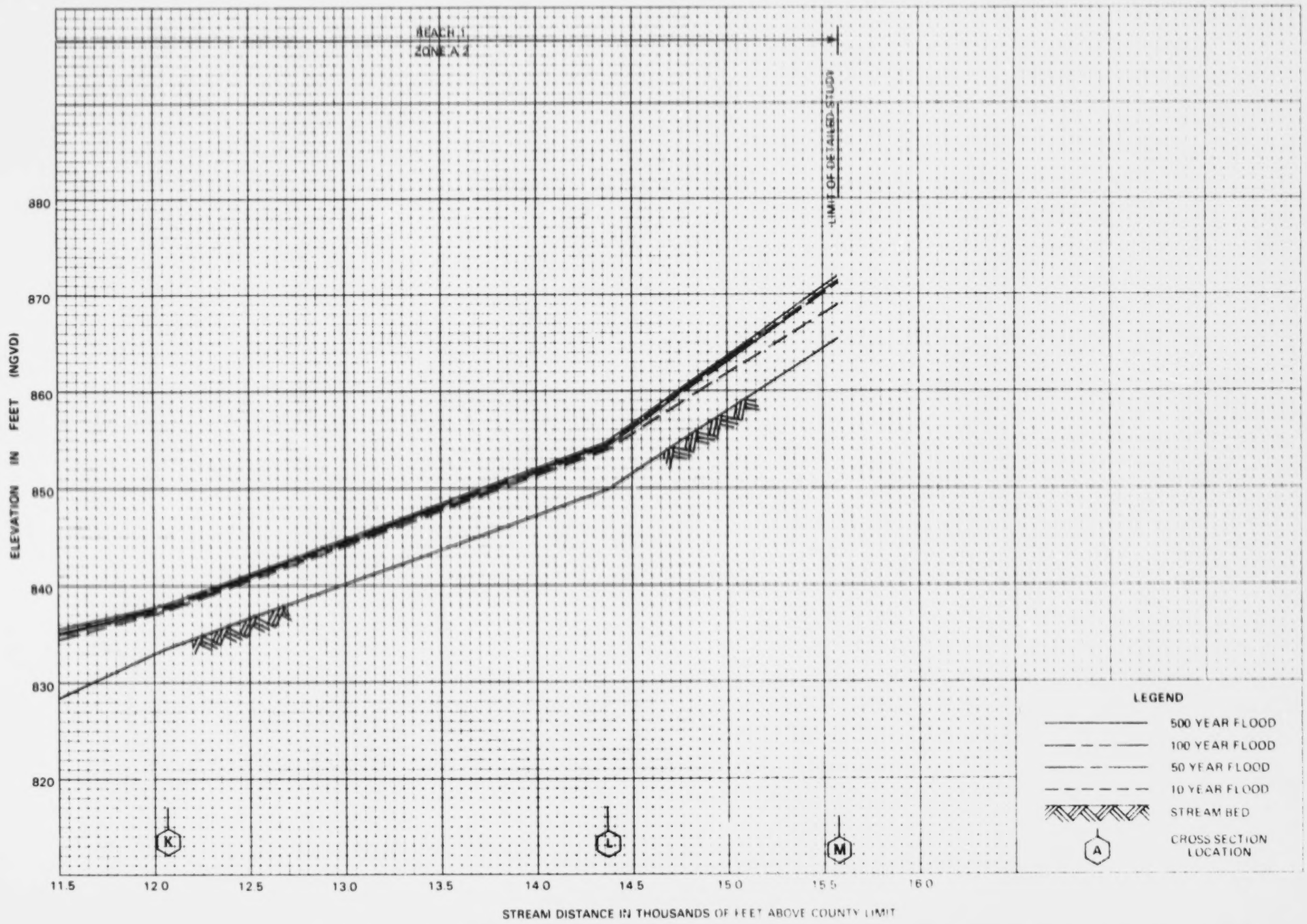

FLOOD PROFILES

HONEY CREEK

FEDERAL EMERGENCY MANAGEMENT AGENCY

DEKALB COUNTY, GA
(UNINCORPORATED AREAS)

59P

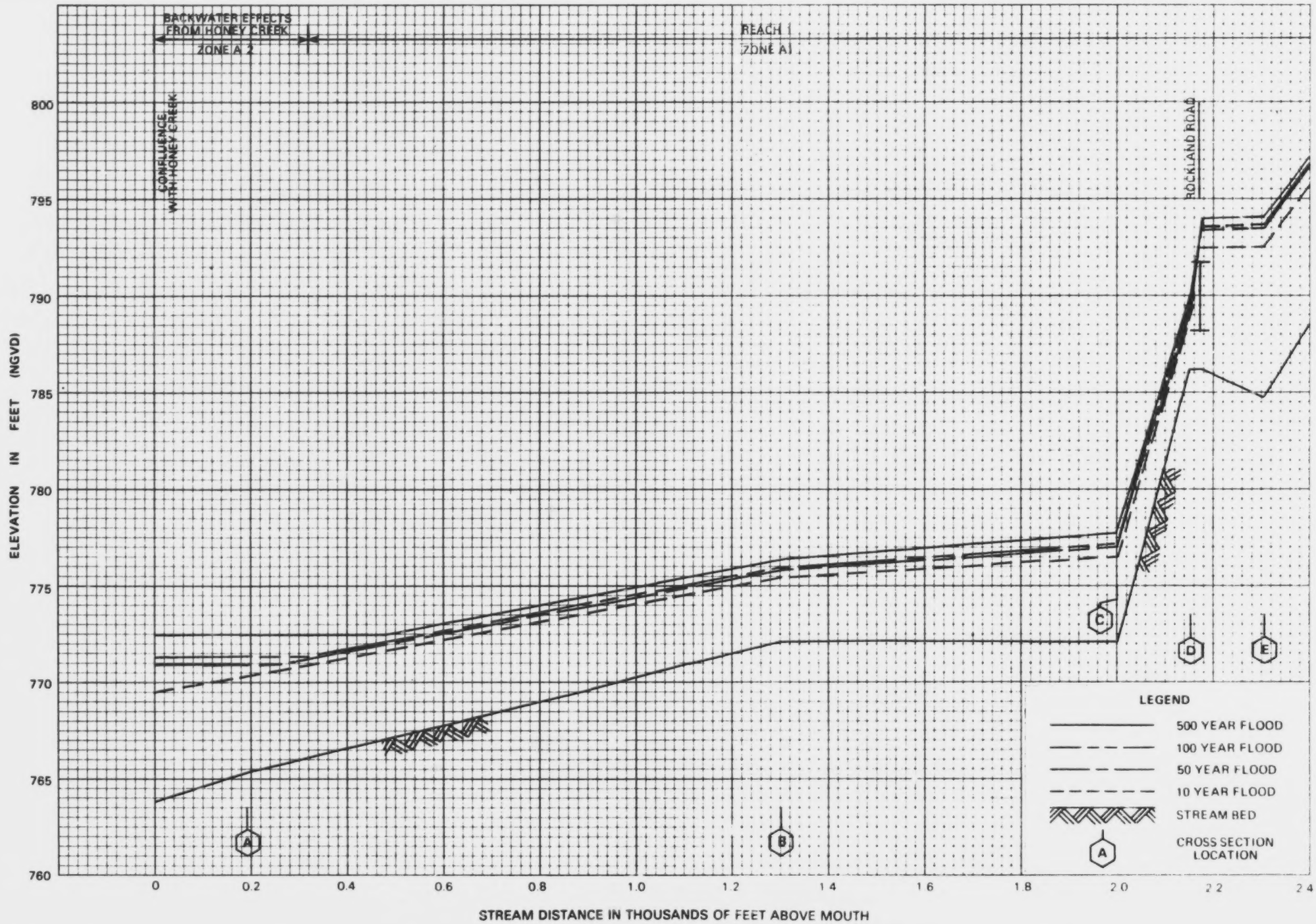

FLOOD PROFILES

HONEY CREEK TRIBUTARY A

FEDERAL EMERGENCY MANAGEMENT AGENCY

DEKALB COUNTY, GA
(UNINCORPORATED AREAS)

60P

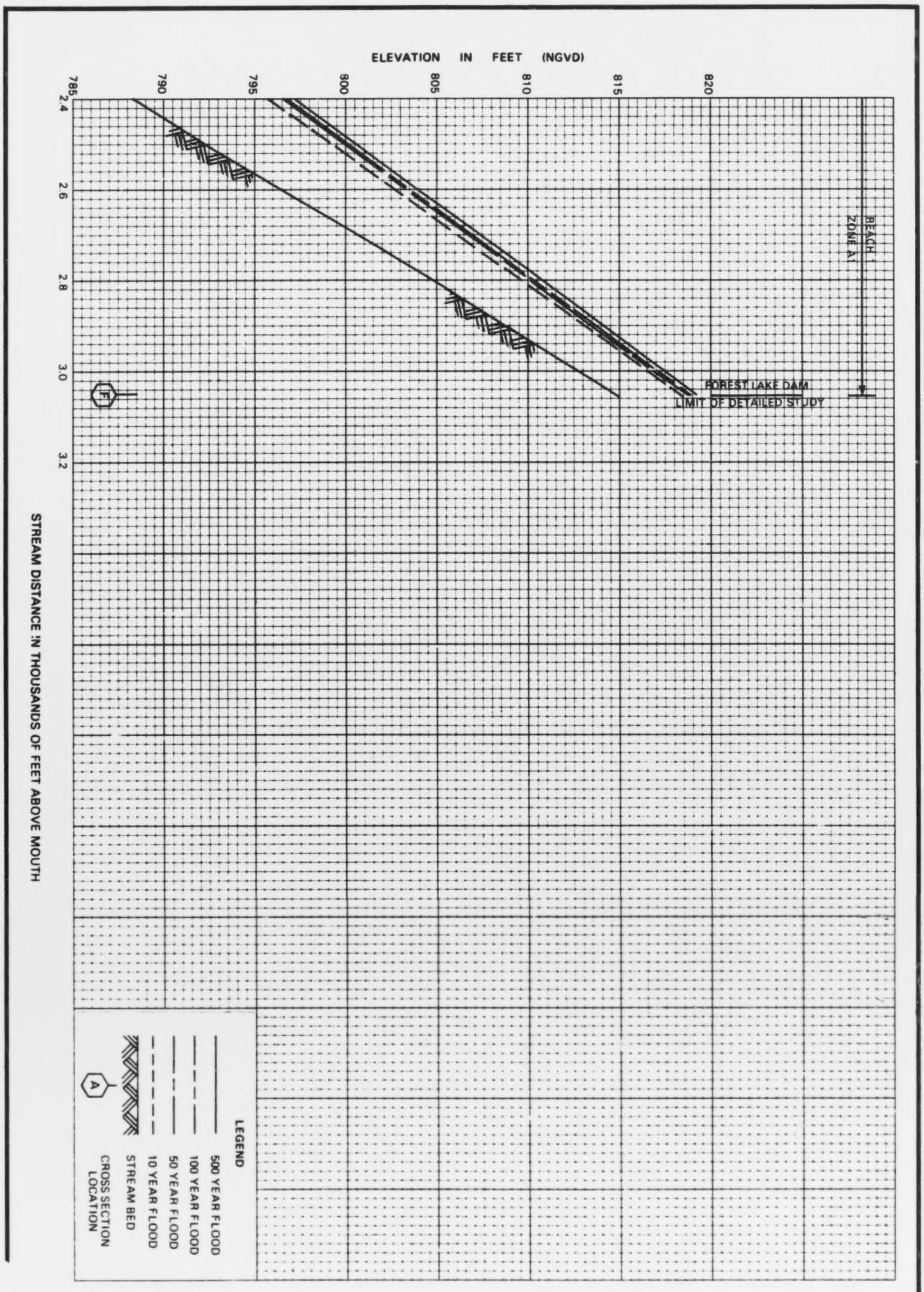

61P	FEDERAL EMERGENCY MANAGEMENT AGENCY **DEKALB COUNTY, GA** (UNINCORPORATED AREAS)	**FLOOD PROFILES** **HONEY CREEK TRIBUTARY A**

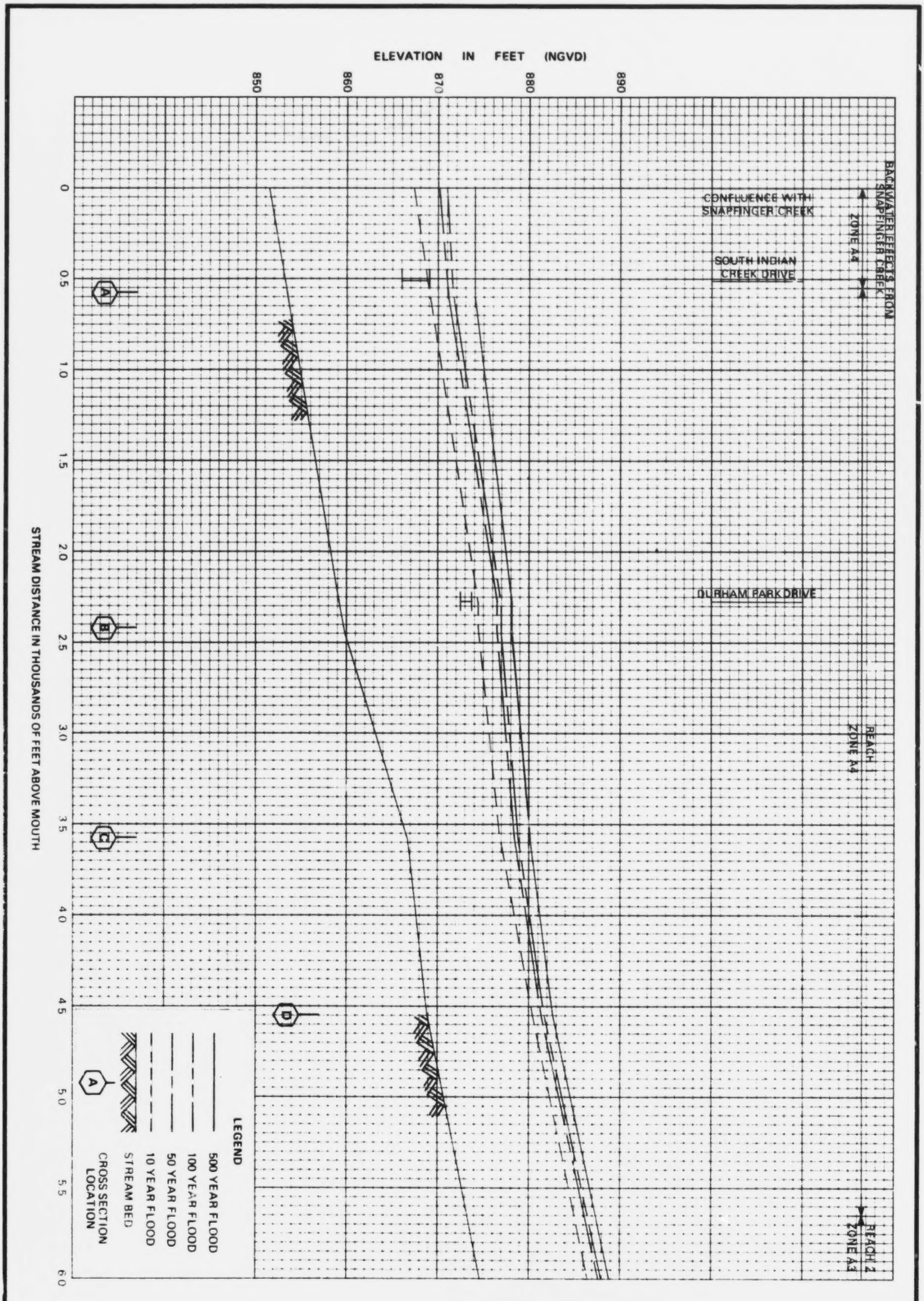

62P

FEDERAL EMERGENCY MANAGEMENT AGENCY

DEKALB COUNTY, GA

(UNINCORPORATED AREAS)

FLOOD PROFILES

INDIAN CREEK

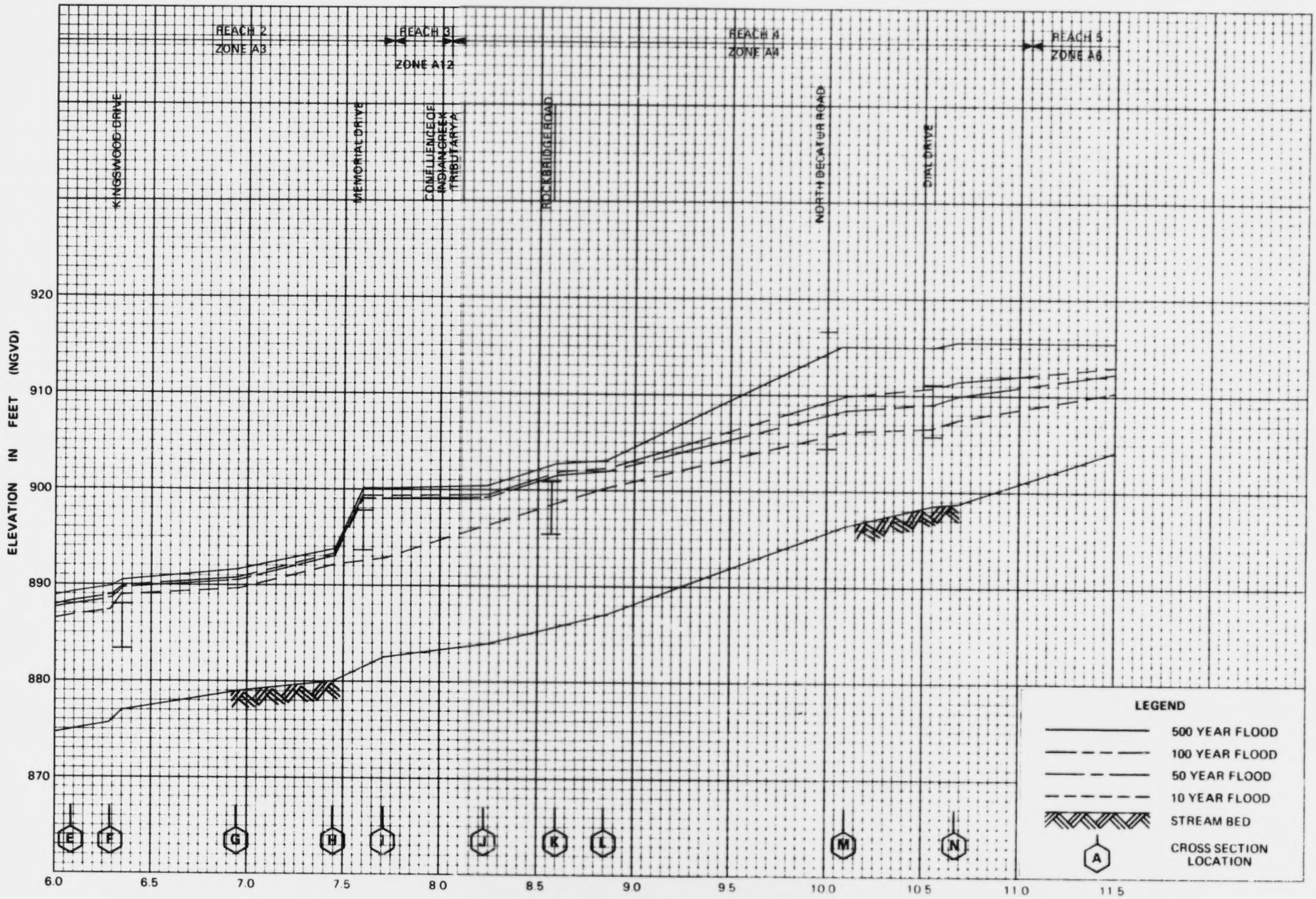

FLOOD PROFILES

INDIAN CREEK

FEDERAL EMERGENCY MANAGEMENT AGENCY

DEKALB COUNTY, GA
(UNINCORPORATED AREAS)

63P

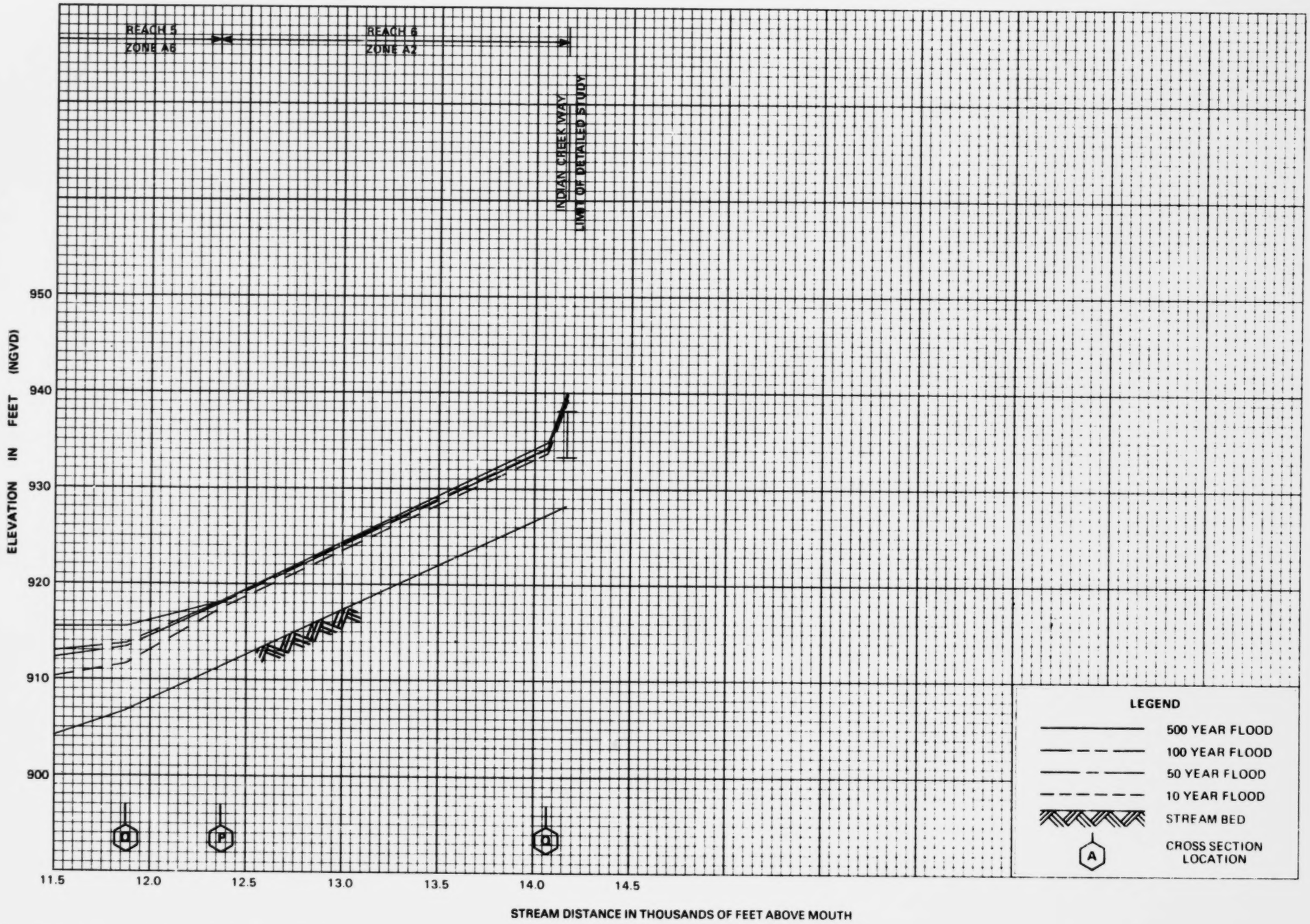

FLOOD PROFILES

INDIAN CREEK

FEDERAL EMERGENCY MANAGEMENT AGENCY

DEKALB COUNTY, GA
(UNINCORPORATED AREAS)

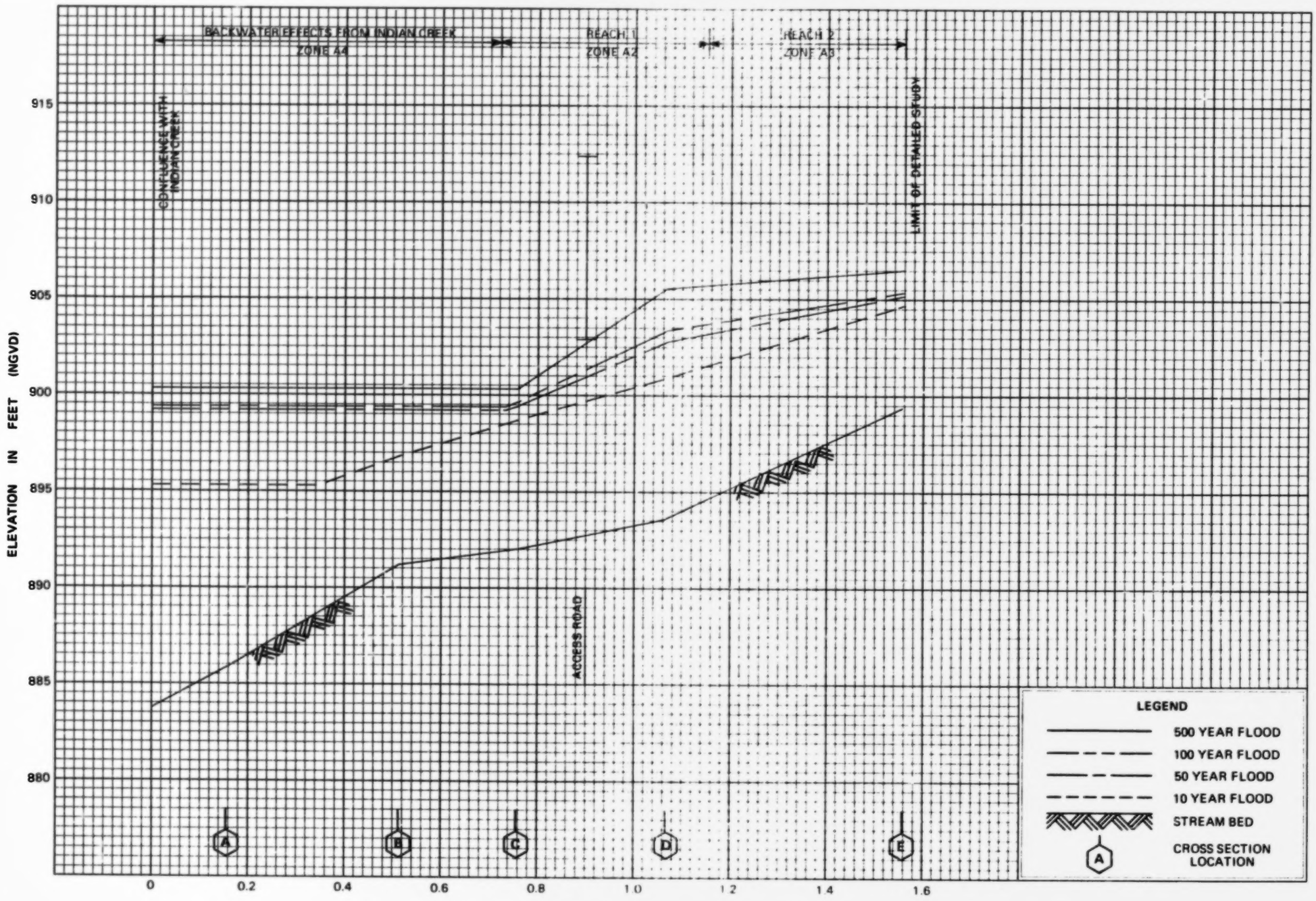

FLOOD PROFILES

INDIAN CREEK TRIBUTARY A

FEDERAL EMERGENCY MANAGEMENT AGENCY

DEKALB COUNTY, GA
(UNINCORPORATED AREAS)

65P

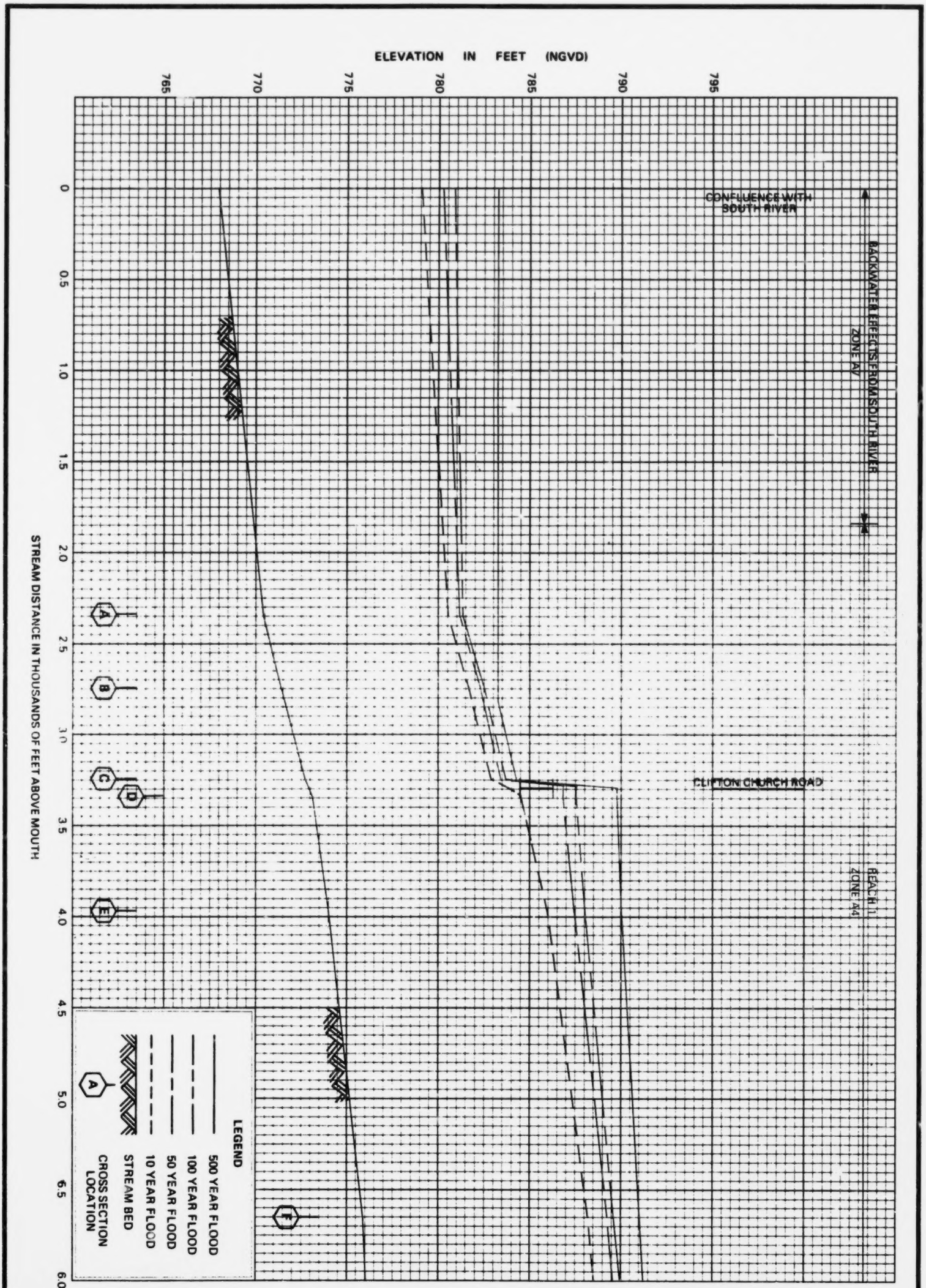

66P

FEDERAL EMERGENCY MANAGEMENT AGENCY

DEKALB COUNTY, GA

(UNINCORPORATED AREAS)

FLOOD PROFILES

INTRENCHMENT CREEK

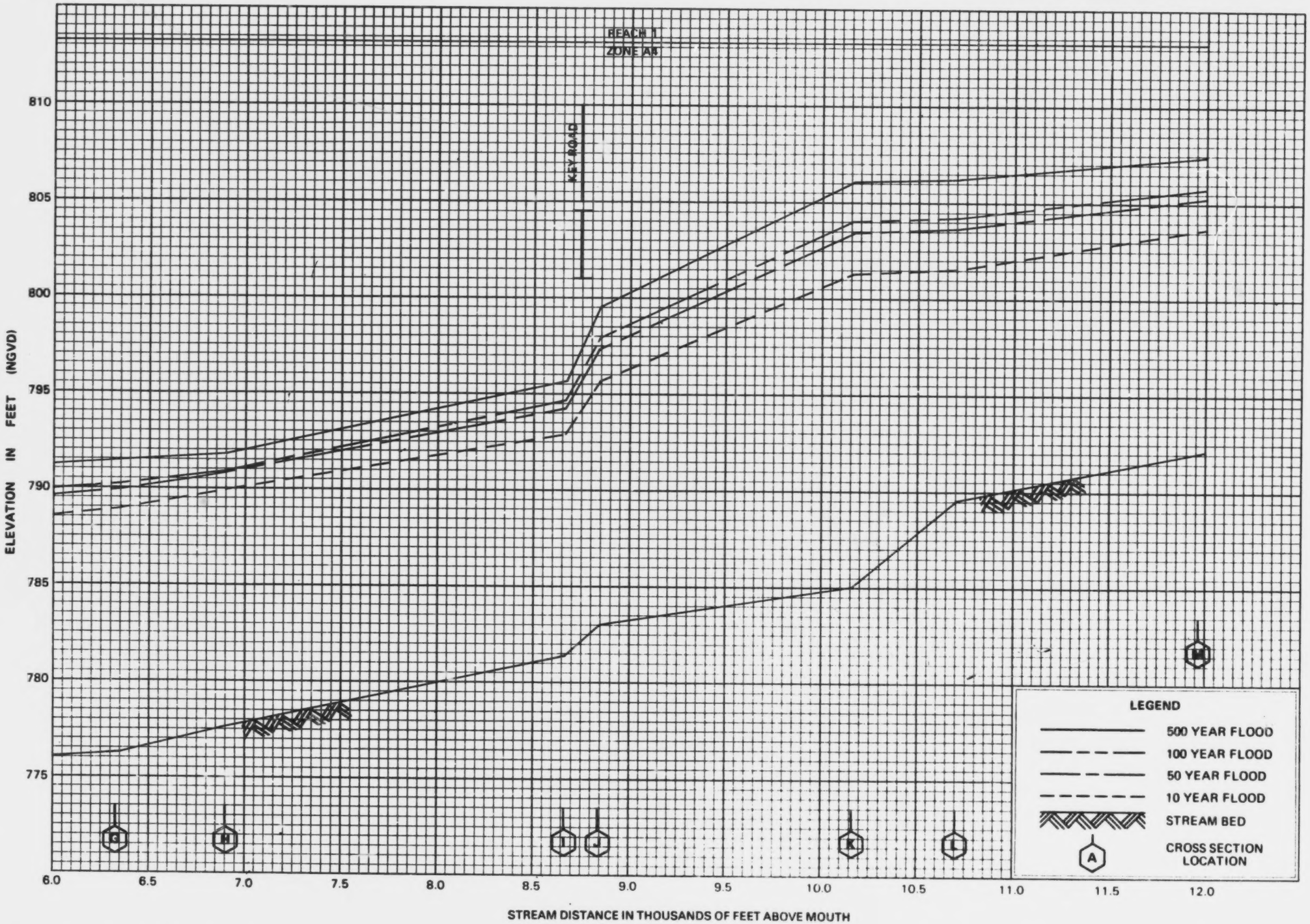

FLOOD PROFILES

INTRENCHMENT CREEK

FEDERAL EMERGENCY MANAGEMENT AGENCY

DEKALB COUNTY, GA
(UNINCORPORATED AREAS)

67P

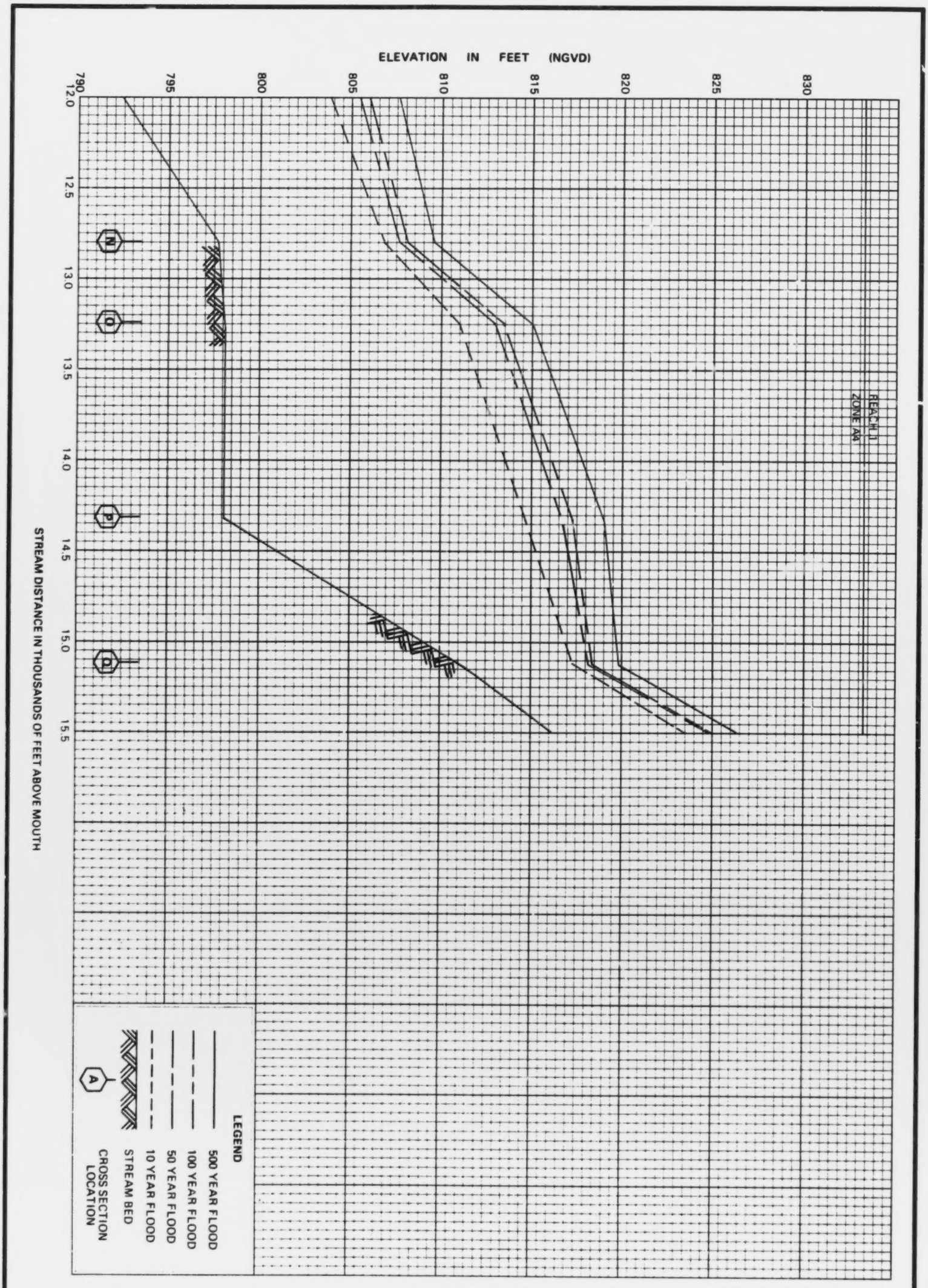

68P

FEDERAL EMERGENCY MANAGEMENT AGENCY

DEKALB COUNTY, GA

(UNINCORPORATED AREAS)

FLOOD PROFILES

INTRENCHMENT CREEK

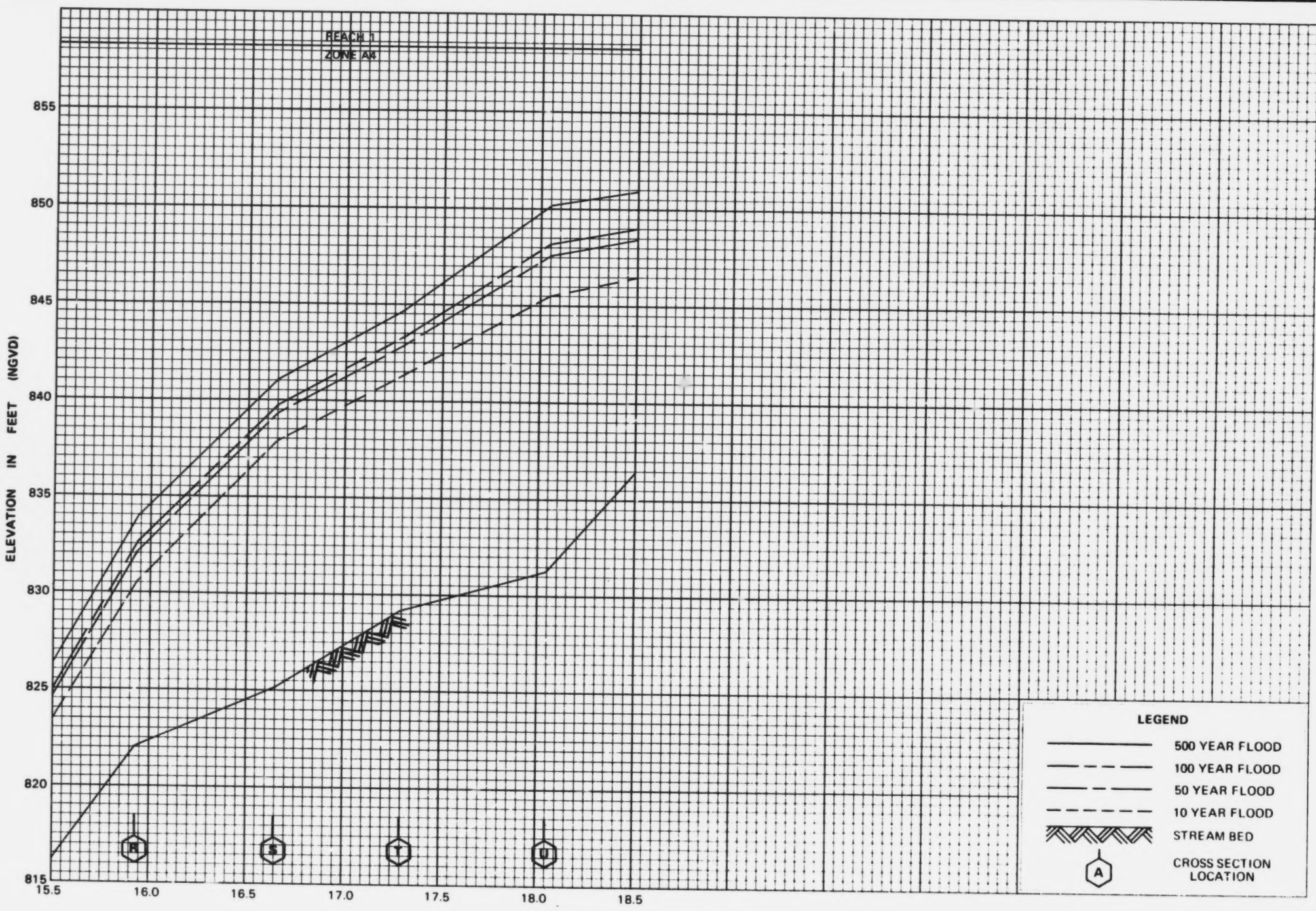

FLOOD PROFILES

INTRENCHMENT CREEK

FEDERAL EMERGENCY MANAGEMENT AGENCY

DEKALB COUNTY, GA

(UNINCORPORATED AREAS)

69P

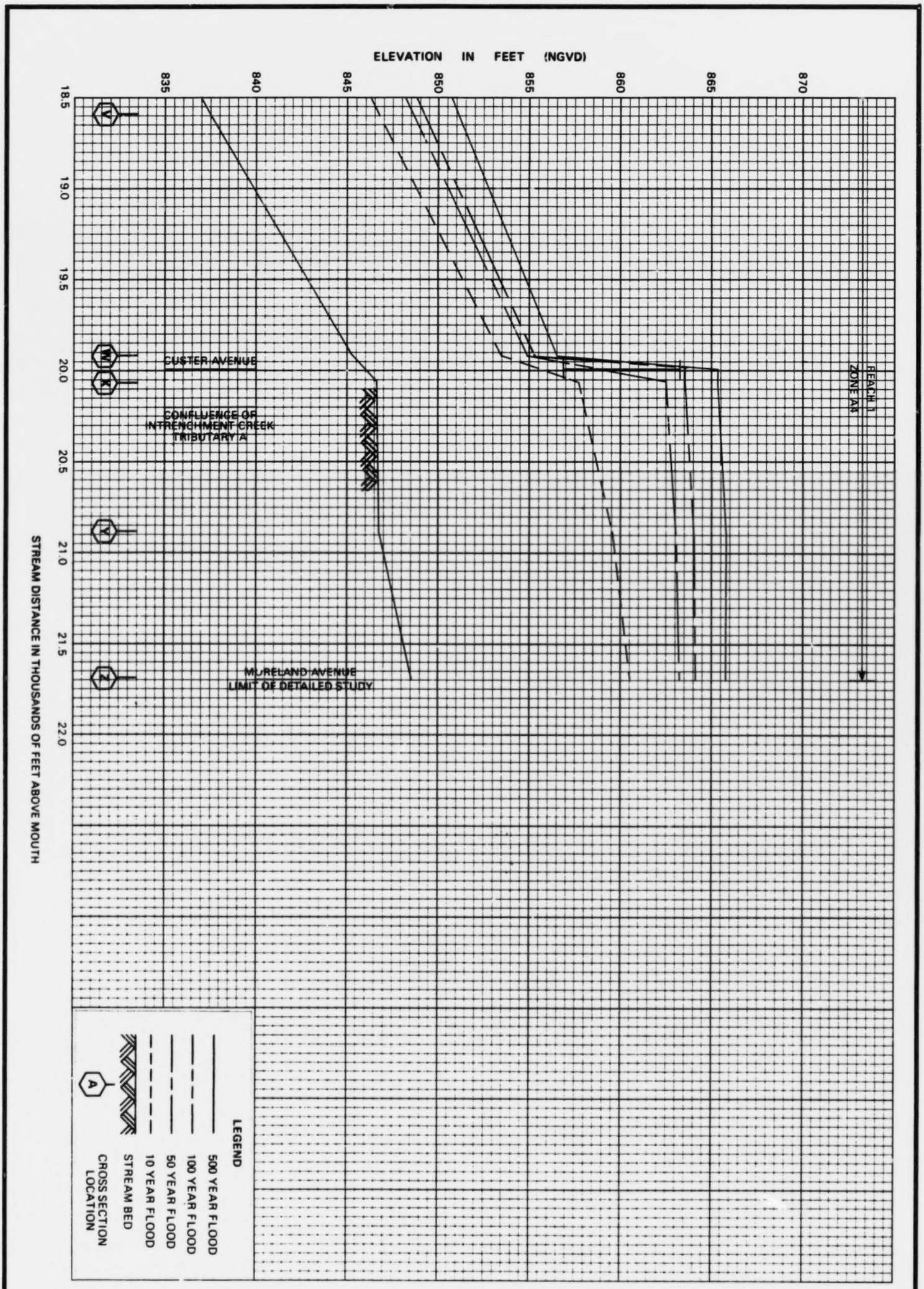

70P

FEDERAL EMERGENCY MANAGEMENT AGENCY

DEKALB COUNTY, GA

(UNINCORPORATED AREAS)

FLOOD PROFILES

INTRENCHMENT CREEK

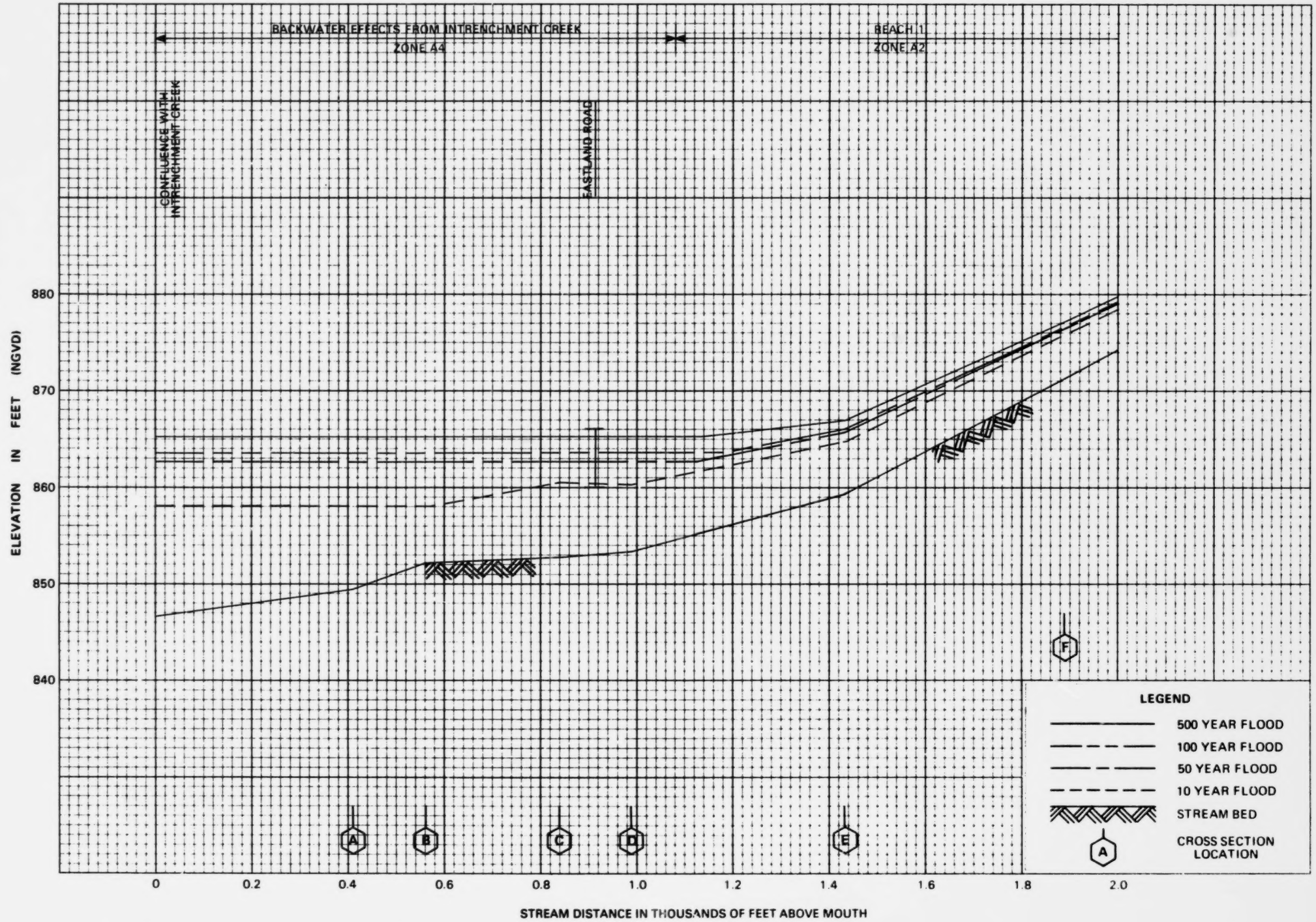

FLOOD PROFILES

INTRENCHMENT CREEK TRIBUTARY A

FEDERAL EMERGENCY MANAGEMENT AGENCY

DEKALB COUNTY, GA
(UNINCORPORATED AREAS)

71P

REACH 1
ZONE A2

LIMIT OF DETAILED STUDY

ELEVATION IN FEET (NGVD)

910
900
890
880
870

2.0 2.2 2.4 2.6 2.8

STREAM DISTANCE IN THOUSANDS OF FEET ABOVE MOUTH

G H

LEGEND

500 YEAR FLOOD
100 YEAR FLOOD
50 YEAR FLOOD
10 YEAR FLOOD
STREAM BED
A CROSS SECTION LOCATION

PROFILES

INTRENCHMENT CREEK TRIBUTARY A

DEKALB COUNTY, GA
(UNINCORPORATED AREAS)

72P

BACKWATER EFFECTS FROM YELLOW RIVER
ZONE A7

REACH 1
ZONE A1

CONFLUENCE WITH YELLOW RIVER

UNION GROVE ROAD

LIMIT OF DETAILED STUDY

ELEVATION IN FEET (NGVD)

760
750
740
730
720
710
700

0 0.5 1.0 1.5 2.0 2.5 3.0 3.5 4.0 4.5 5.0 5.5 6.0

STREAM DISTANCE IN THOUSANDS OF FEET ABOVE MOUTH

A B C D E

LEGEND

- 500 YEAR FLOOD
- 100 YEAR FLOOD
- 50 YEAR FLOOD
- 10 YEAR FLOOD
- STREAM BED
- A — CROSS SECTION LOCATION

FLOOD PROFILES

JOHNSON CREEK

FEDERAL EMERGENCY MANAGEMENT AGENCY

DEKALB COUNTY, GA
(UNINCORPORATED AREAS)

73P

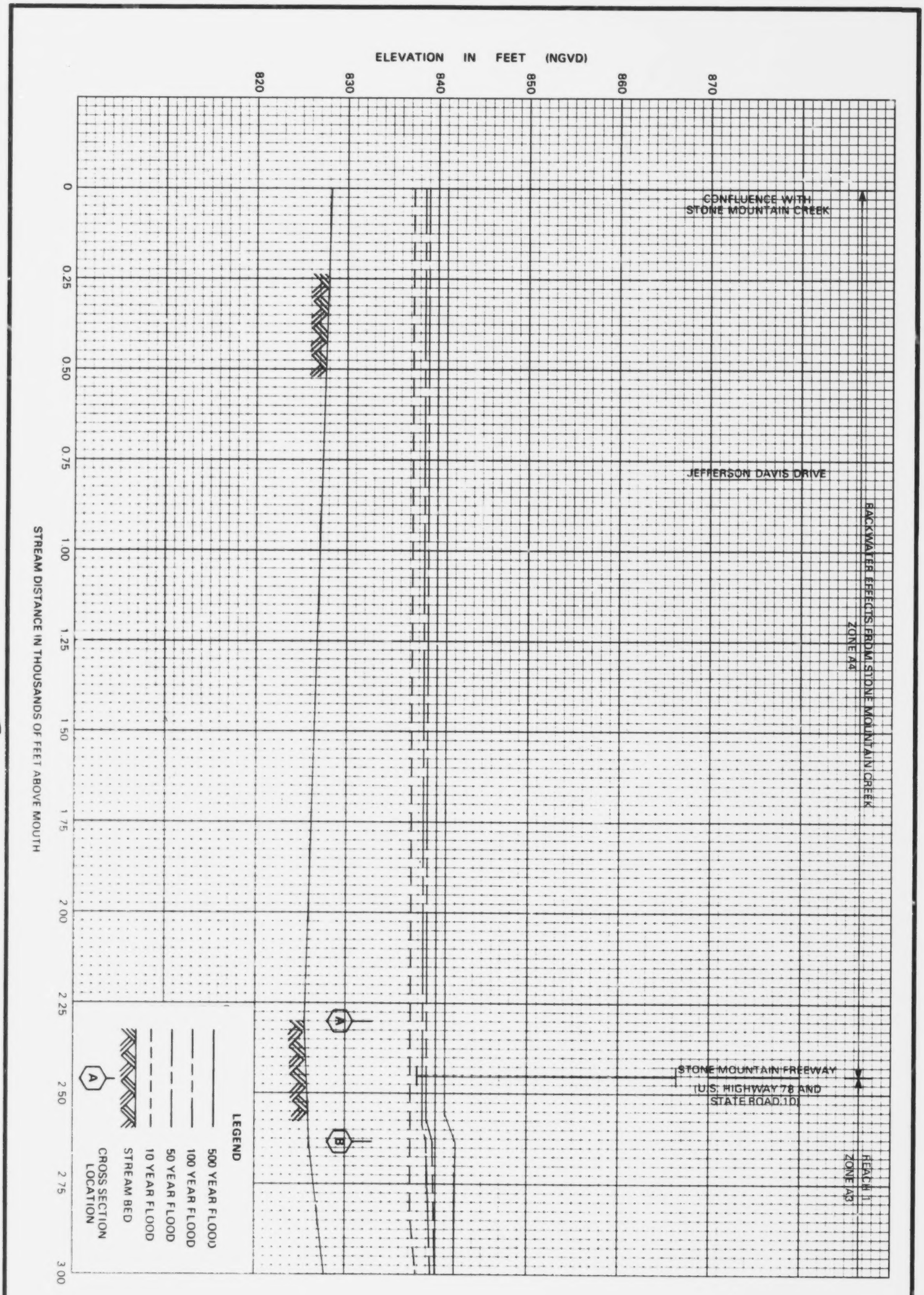

74P

FEDERAL EMERGENCY MANAGEMENT AGENCY

DEKALB COUNTY, GA

(UNINCORPORATED AREAS)

FLOOD PROFILES

LITTLE STONE MOUNTAIN CREEK

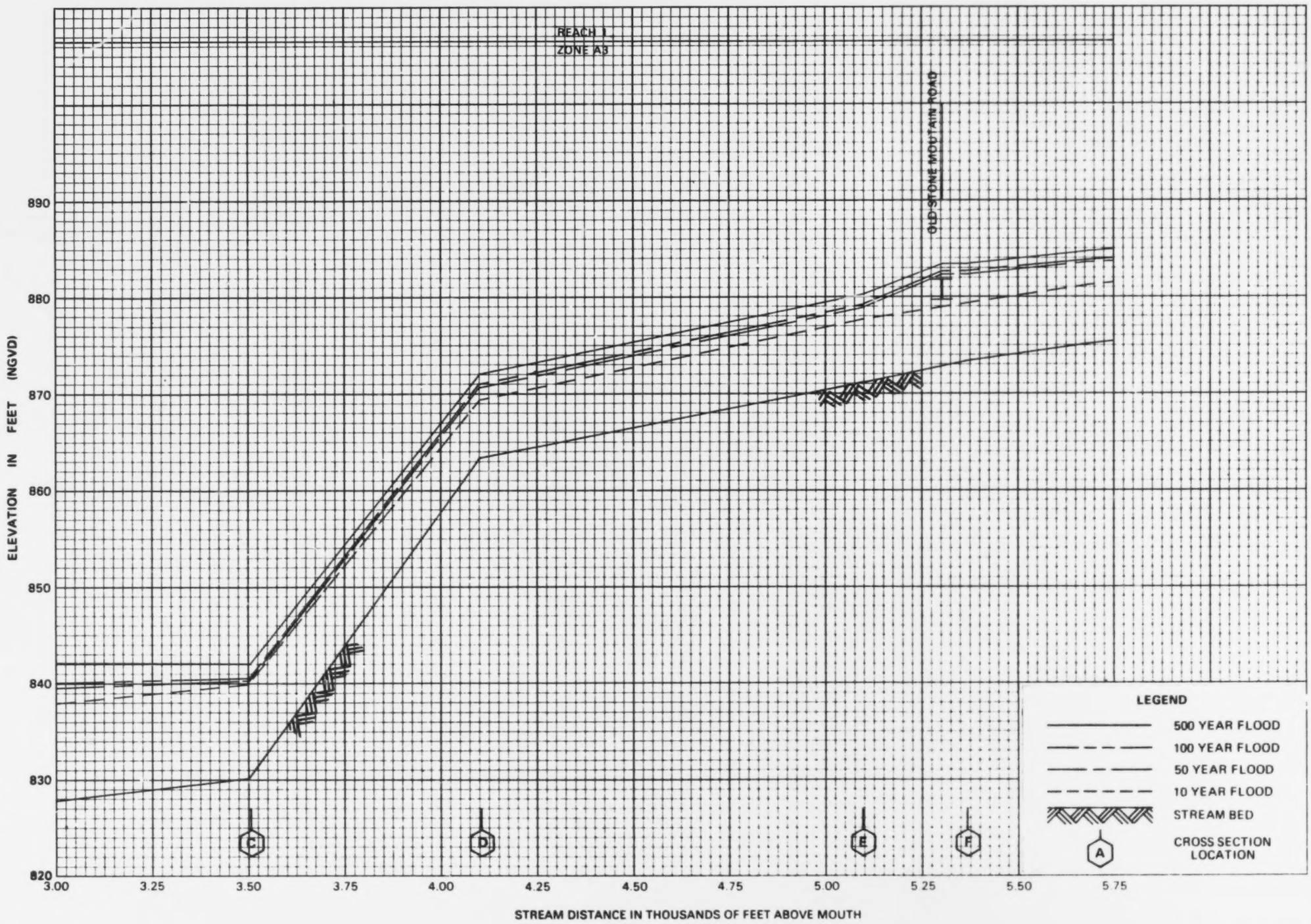

FLOOD PROFILES

LITTLE STONE MOUNTAIN CREEK

FEDERAL EMERGENCY MANAGEMENT AGENCY

DEKALB COUNTY, GA
(UNINCORPORATED AREAS)

75P

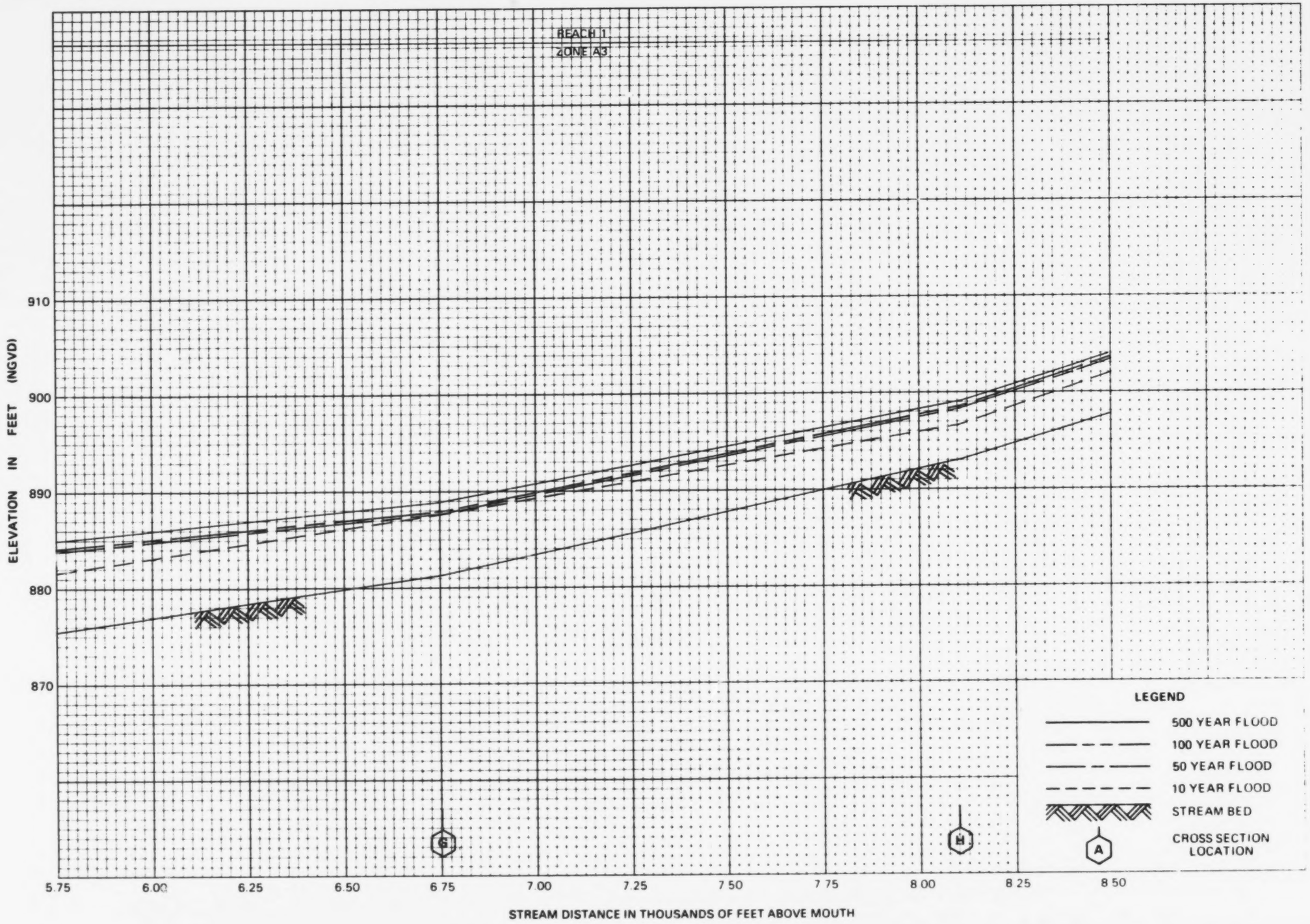

FLOOD PROFILES

LITTLE STONE MOUNTAIN CREEK

FEDERAL EMERGENCY MANAGEMENT AGENCY

DEKALB COUNTY, GA
(UNINCORPORATED AREAS)

76P

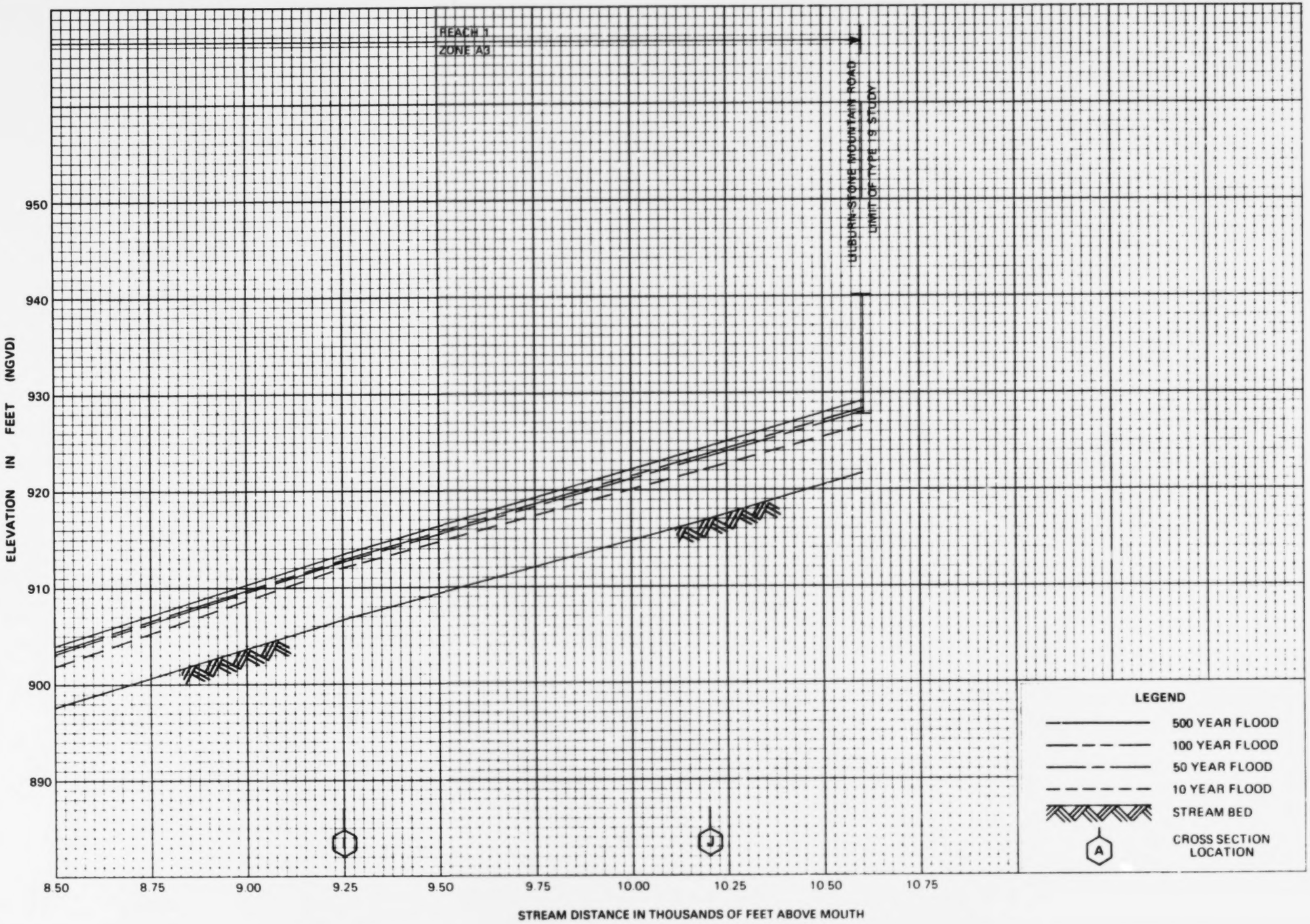

FLOOD PROFILES

LITTLE STONE MOUNTAIN CREEK

FEDERAL EMERGENCY MANAGEMENT AGENCY

DEKALB COUNTY, GA
(UNINCORPORATED AREAS)

77P

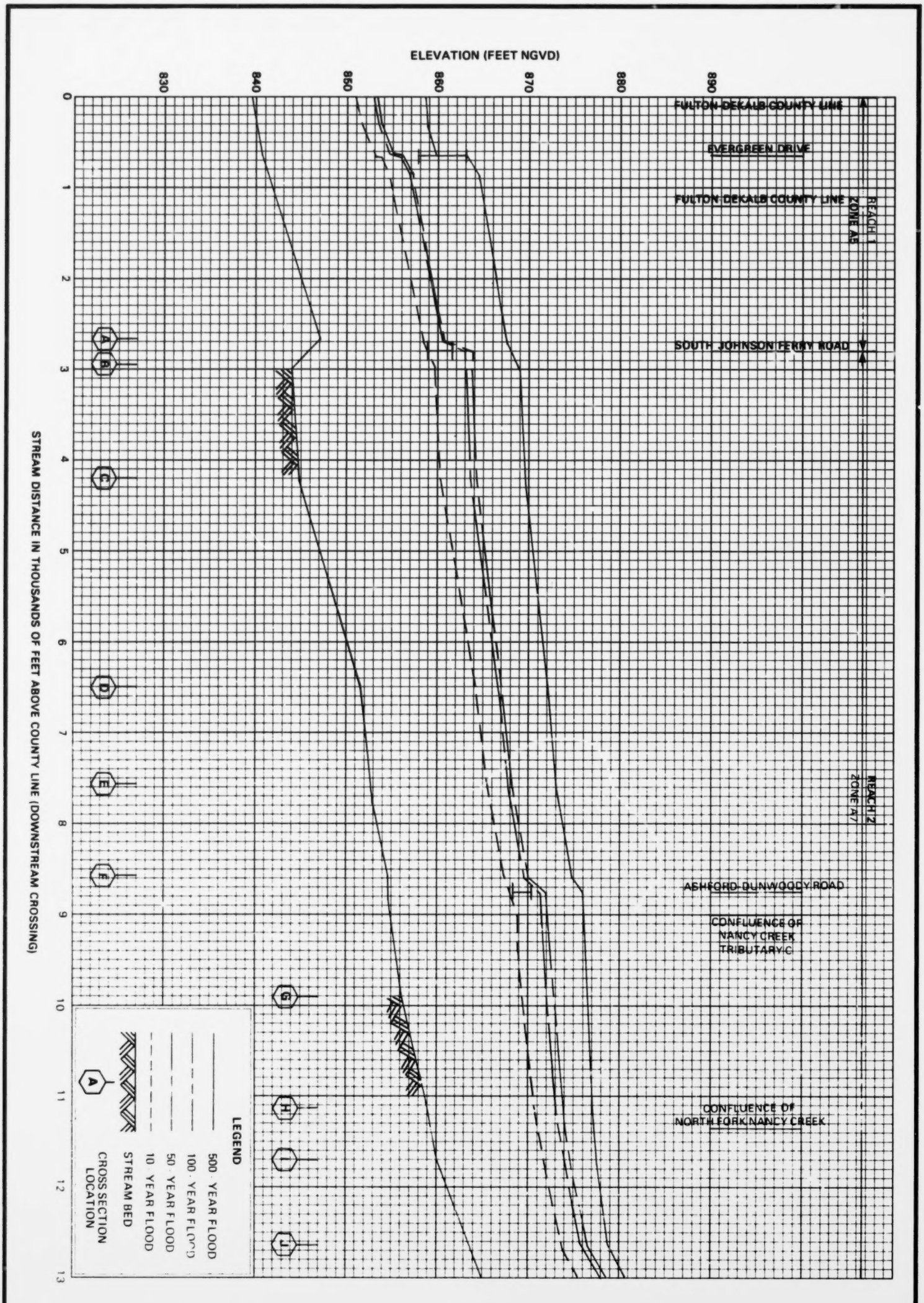

22

78P

FEDERAL EMERGENCY MANAGEMENT AGENCY

DEKALB COUNTY, GA

(UNINCORPORATED AREAS)

FLOOD PROFILES

NANCY CREEK

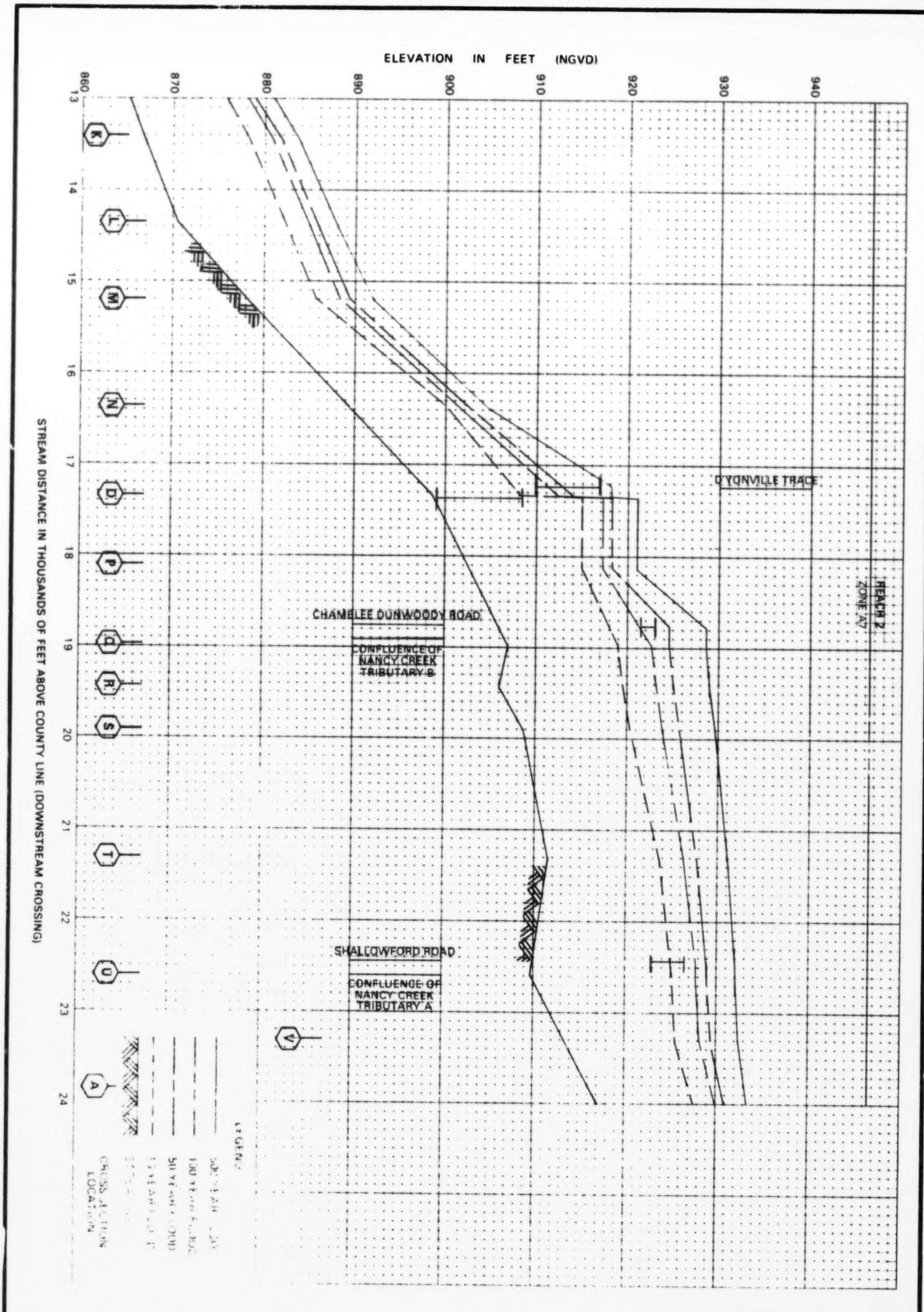

79P

DEKALB COUNTY, GA
(UNINCORPORATED AREAS)

FLOOD PROFILES

NANCY CREEK

23

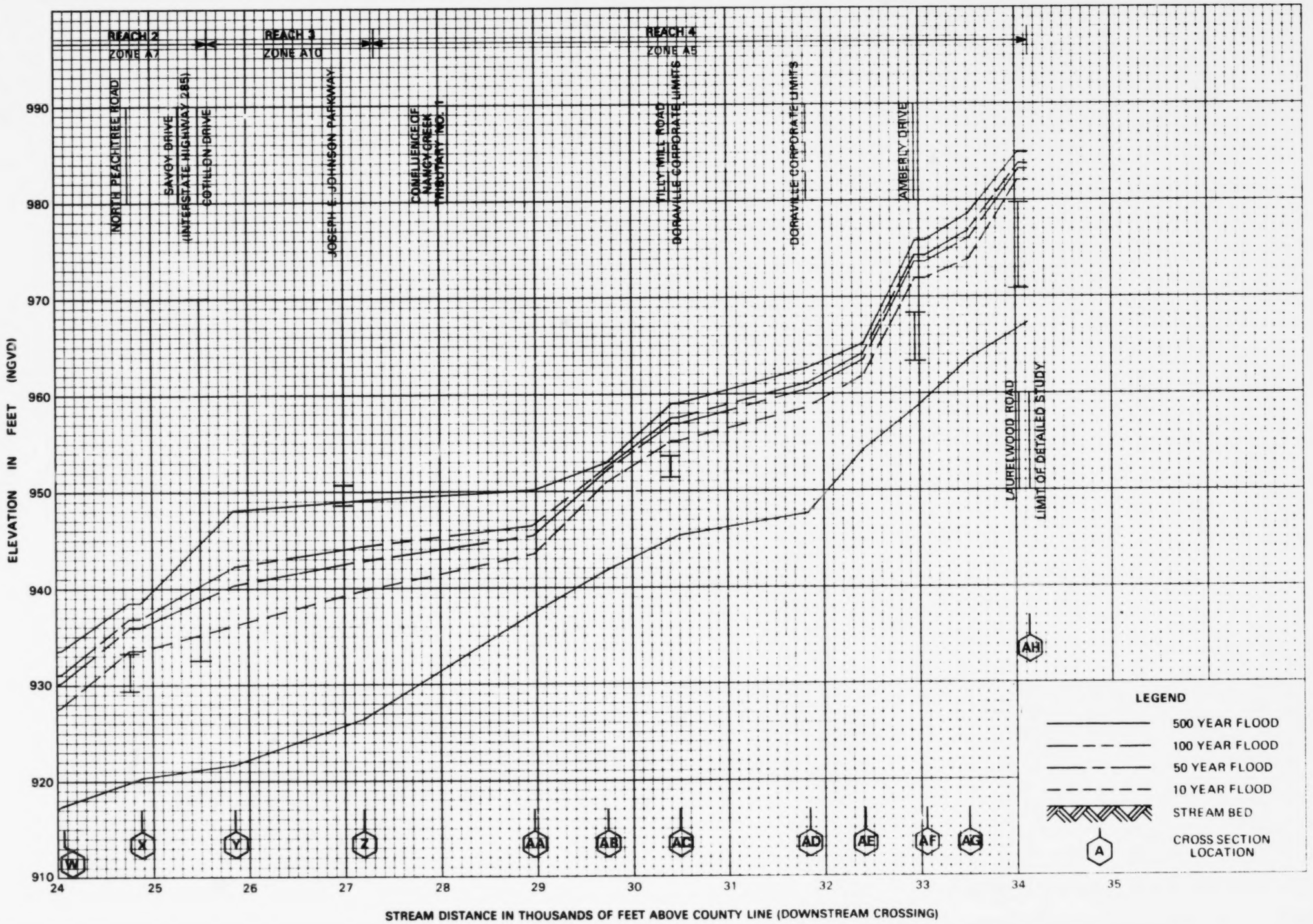

FLOOD PROFILES

NANCY CREEK

FEDERAL EMERGENCY MANAGEMENT AGENCY

DEKALB COUNTY, GA

(UNINCORPORATED AREAS)

80P

2C

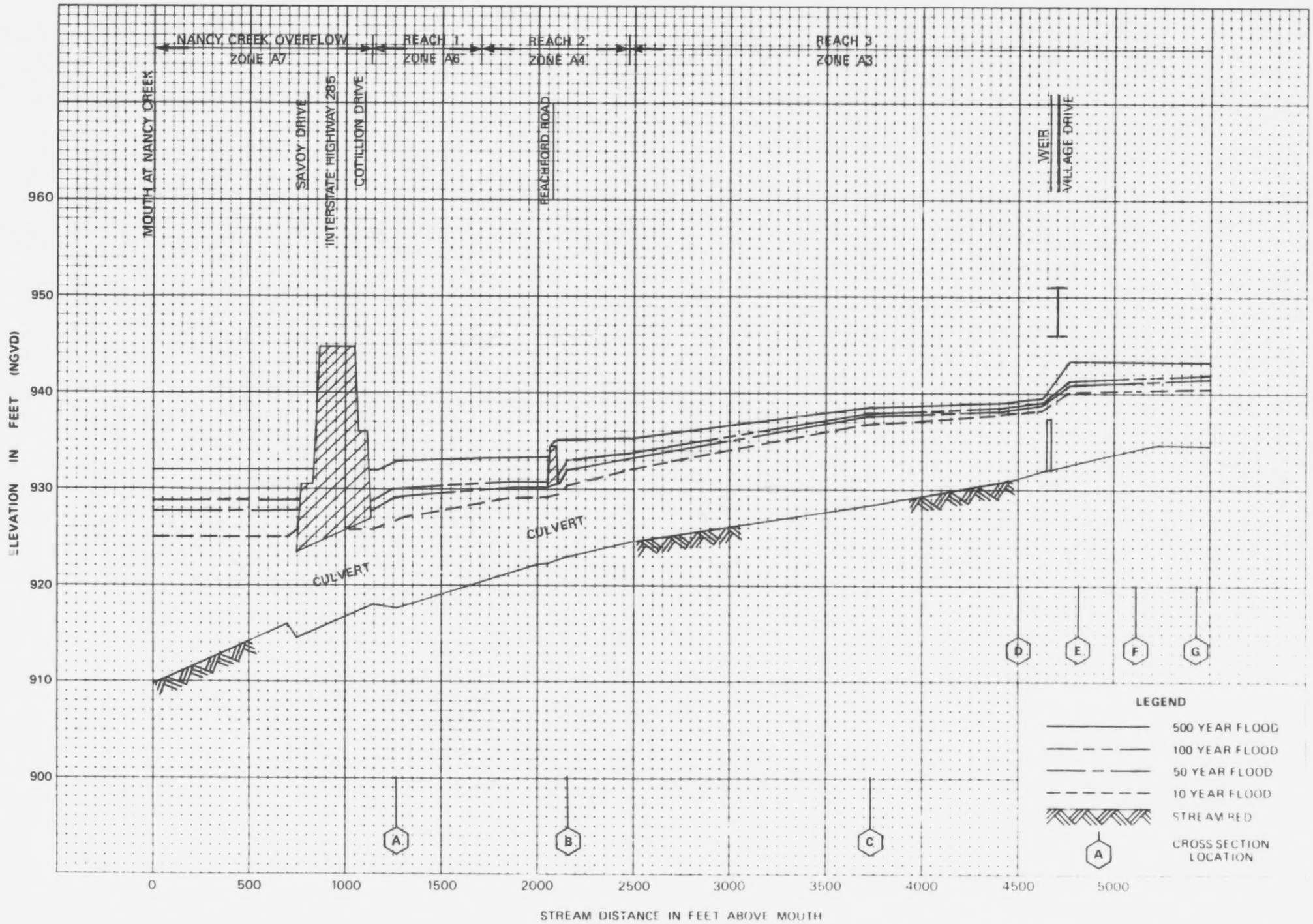

FLOOD PROFILES

NANCY CREEK TRIBUTARY A

FEDERAL EMERGENCY MANAGEMENT AGENCY

DEKALB COUNTY, GA
(UNINCORPORATED AREAS)

81P

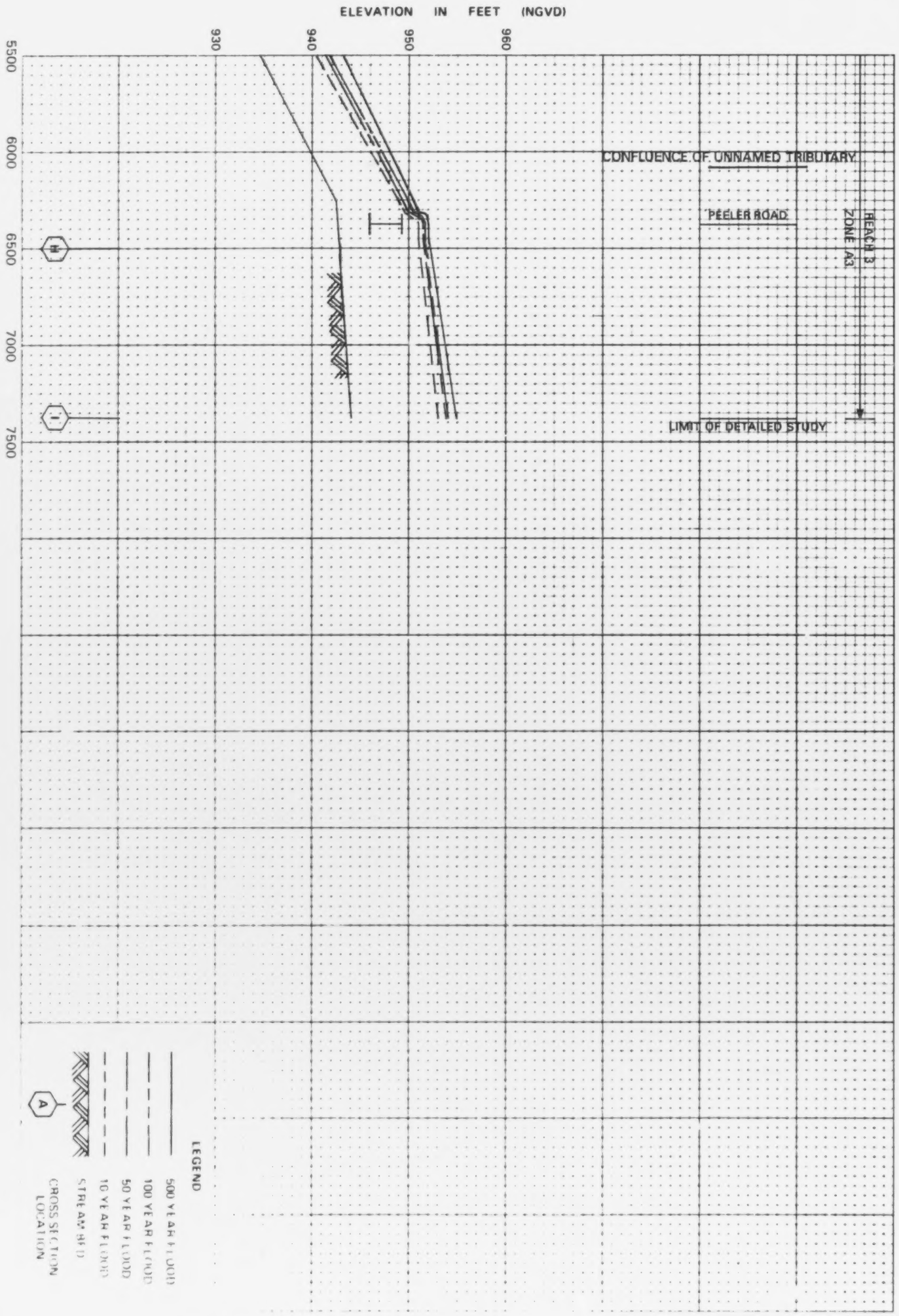

82P

DEKALB COUNTY, GA
(UNINCORPORATED AREAS)

FLOOD PROFILES

NANCY CREEK TRIBUTARY A

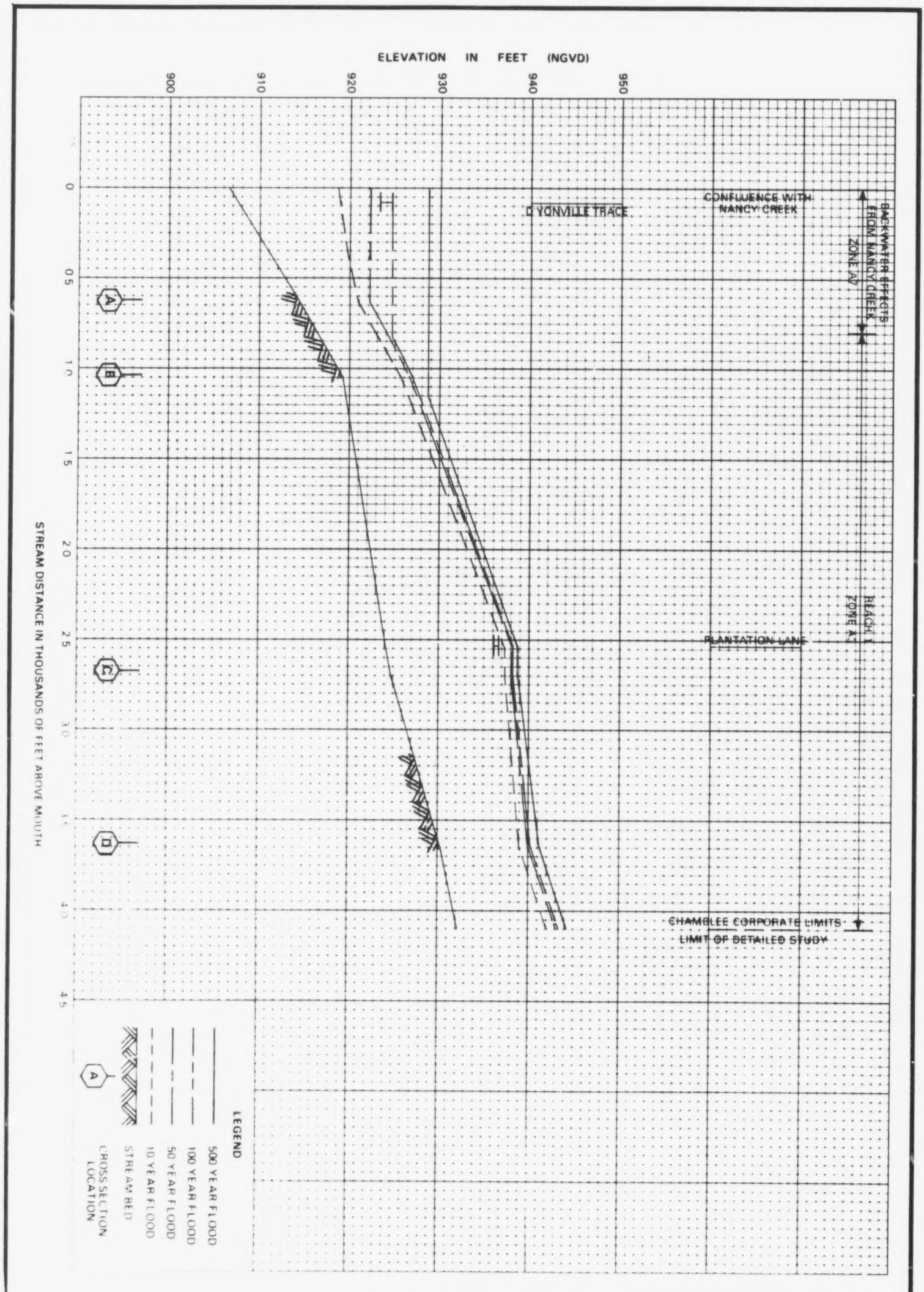

37

83P

FEDERAL EMERGENCY MANAGEMENT AGENCY

DEKALB COUNTY, GA

(UNINCORPORATED AREAS)

FLOOD PROFILES

NANCY CREEK TRIBUTARY B

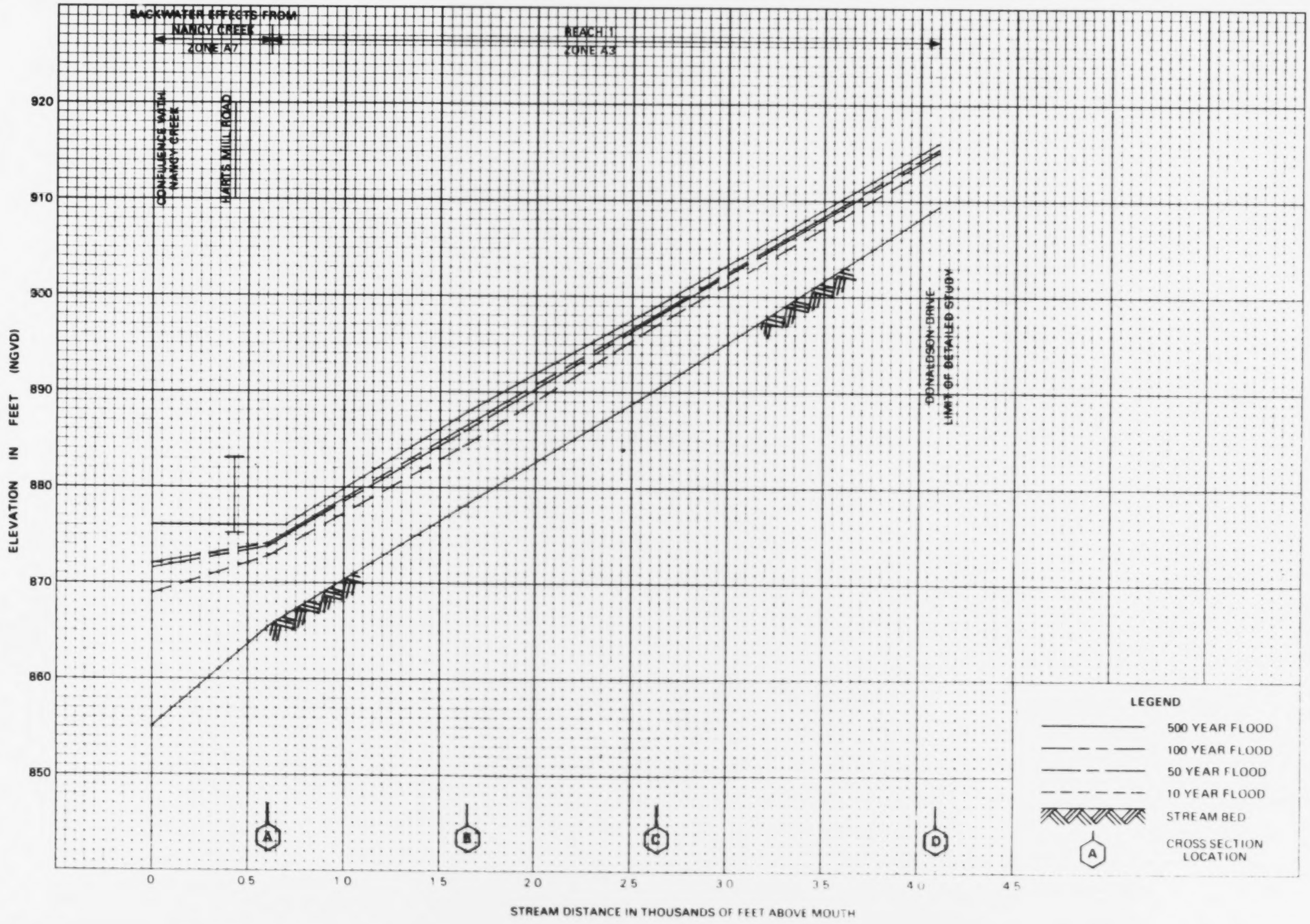

FLOOD PROFILES

NANCY CREEK TRIBUTARY C

FEDERAL EMERGENCY MANAGEMENT AGENCY

DEKALB COUNTY, GA
(UNINCORPORATED AREAS)

84P

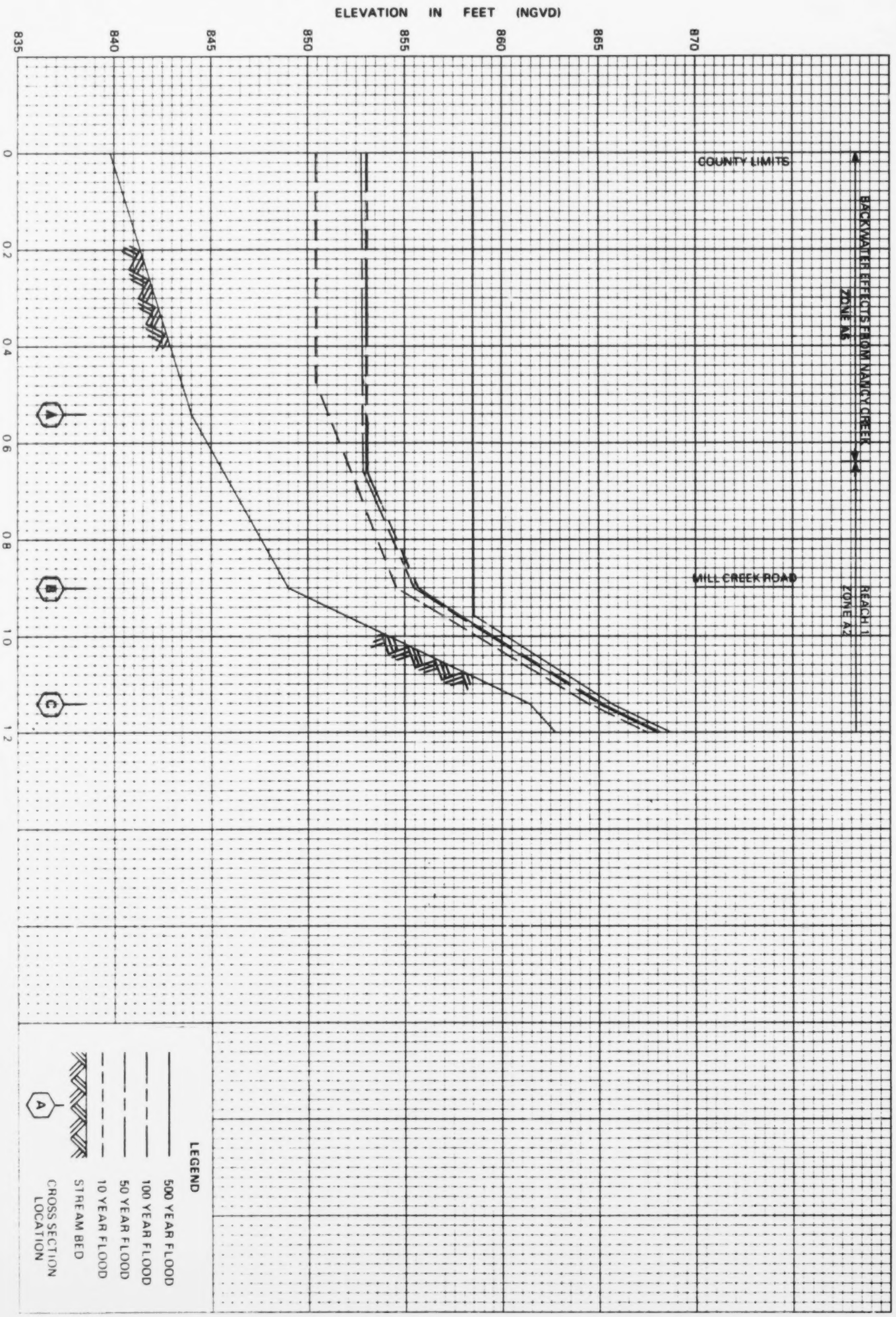

29

85P

FEDERAL EMERGENCY MANAGEMENT AGENCY

DEKALB COUNTY, GA

(UNINCORPORATED AREAS)

FLOOD PROFILES

NANCY CREEK TRIBUTARY D

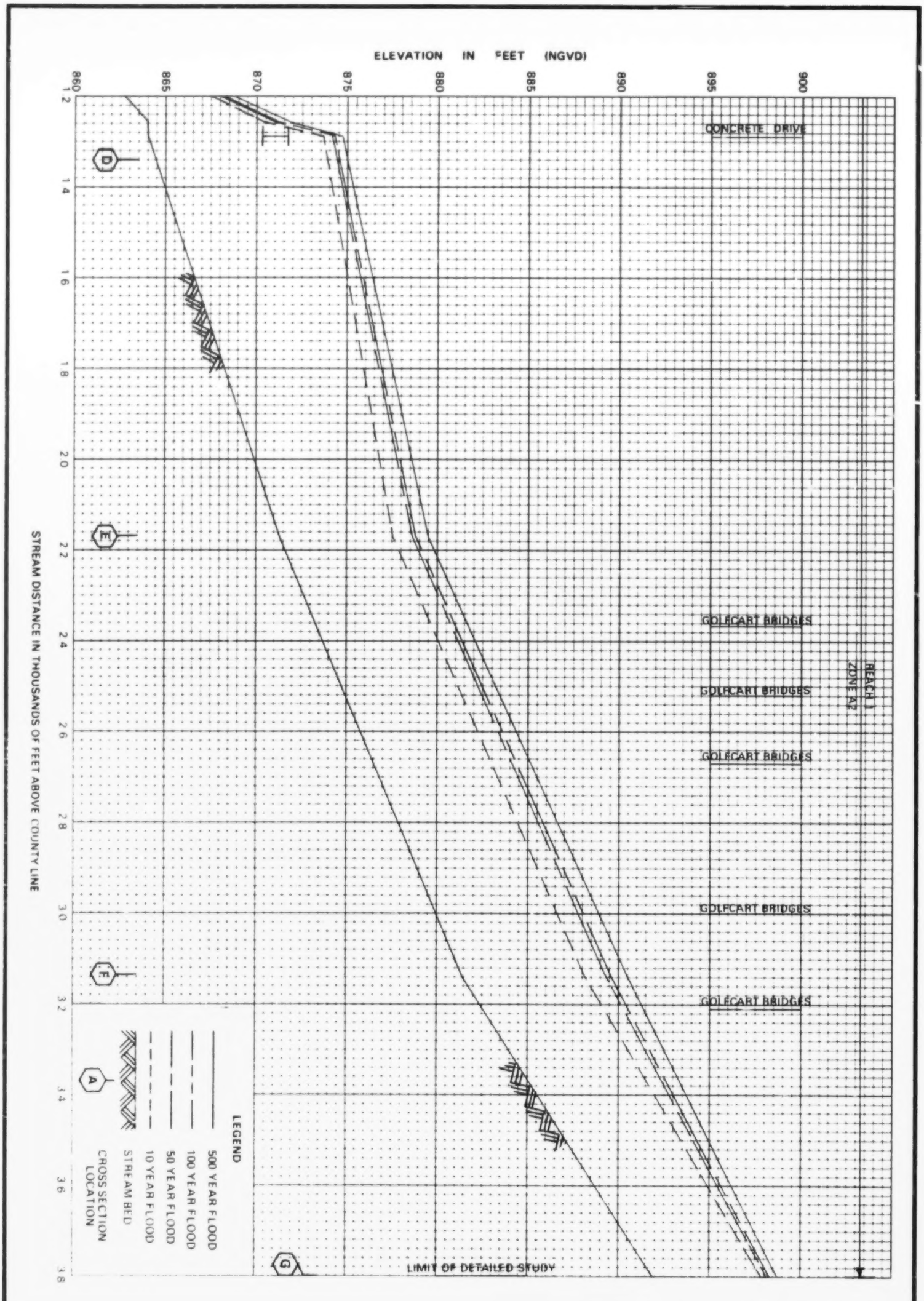

30

86P

FEDERAL EMERGENCY MANAGEMENT AGENCY

DEKALB COUNTY, GA

(UNINCORPORATED AREAS)

FLOOD PROFILES

NANCY CREEK TRIBUTARY D

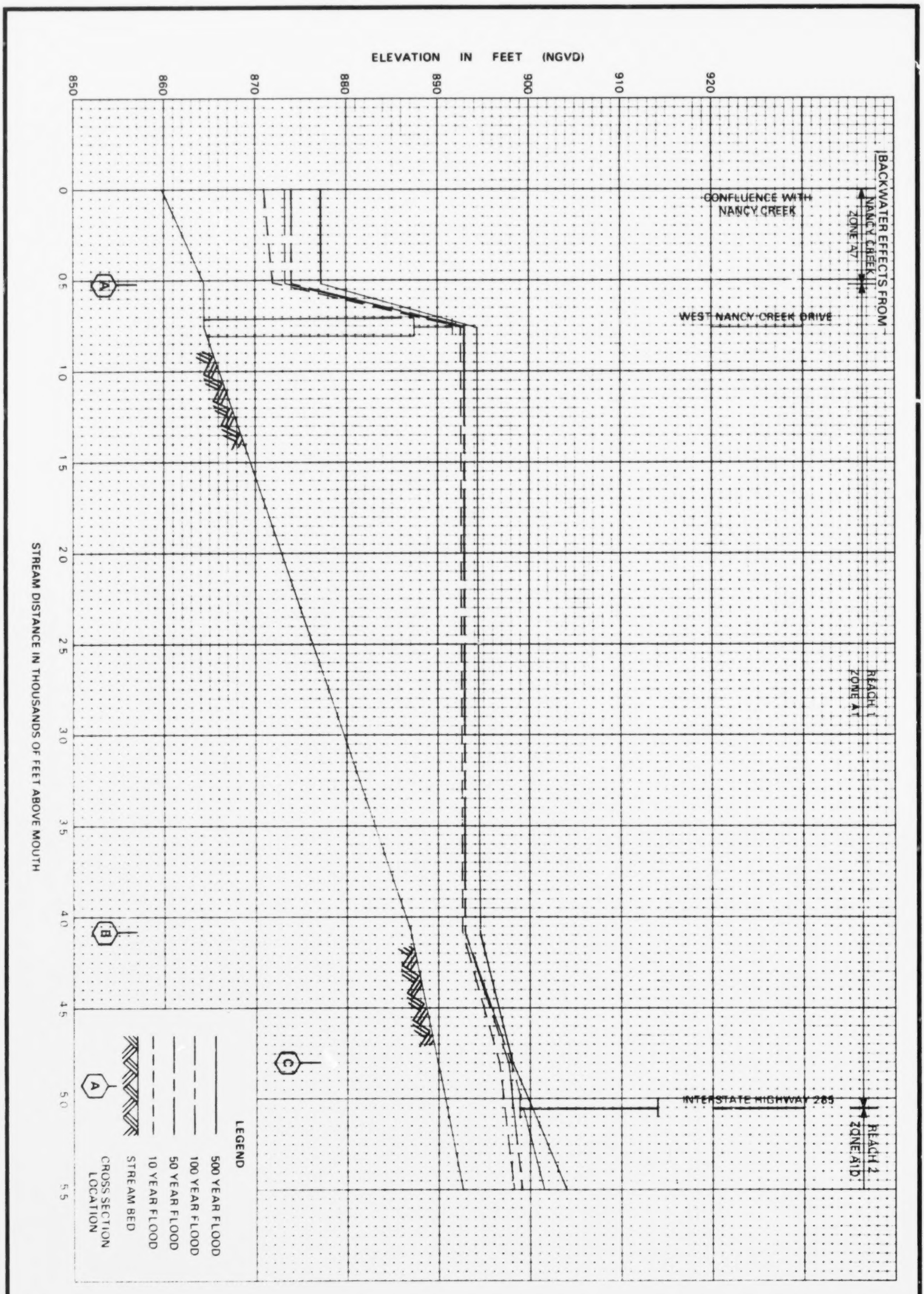

FEDERAL EMERGENCY MANAGEMENT AGENCY

87P

DEKALB COUNTY, GA

(UNINCORPORATED AREAS)

FLOOD PROFILES

NORTH FORK NANCY CREEK

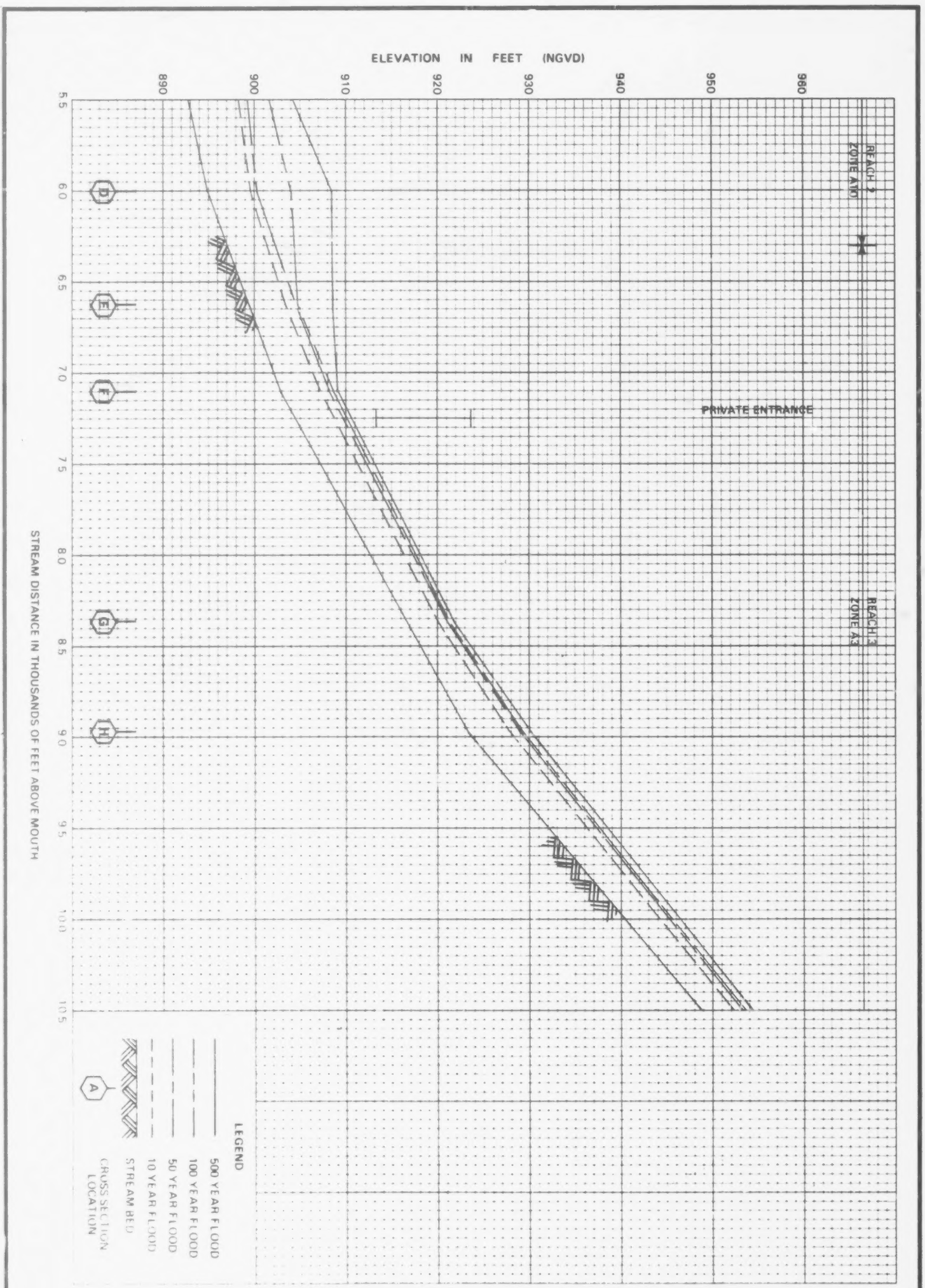

32

88P	FEDERAL EMERGENCY MANAGEMENT AGENCY DEKALB COUNTY, GA (UNINCORPORATED AREAS)	FLOOD PROFILES NORTH FORK NANCY CREEK



33

89P

FEDERAL EMERGENCY MANAGEMENT AGENCY

DEKALB COUNTY, GA
(UNINCORPORATED AREAS)

FLOOD PROFILES

NORTH FORK NANCY CREEK

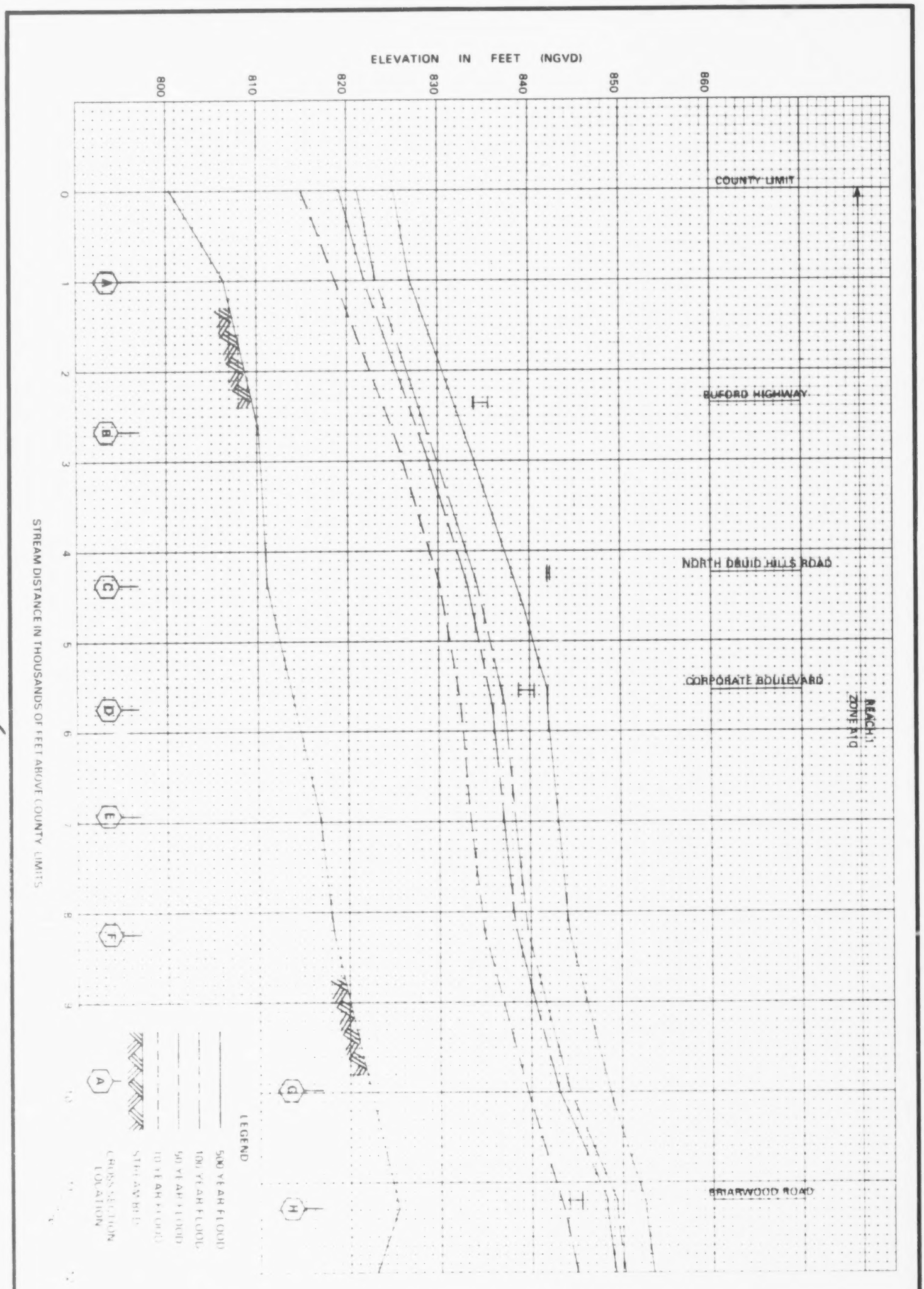

FEDERAL EMERGENCY MANAGEMENT AGENCY

90P

DEKALB COUNTY, GA

(UNINCORPORATED AREAS)

FLOOD PROFILES

NORTH FORK PEACHTREE CREEK



35

91P

DEKALB COUNTY, GA

(UNINCORPORATED AREAS)

FLOOD PROFILES

NORTH FORK PEACHTREE CREEK

FLOOD PROFILES

NORTH FORK PEACHTREE CREEK

DEKALB COUNTY, GA
(UNINCORPORATED AREAS)

92P

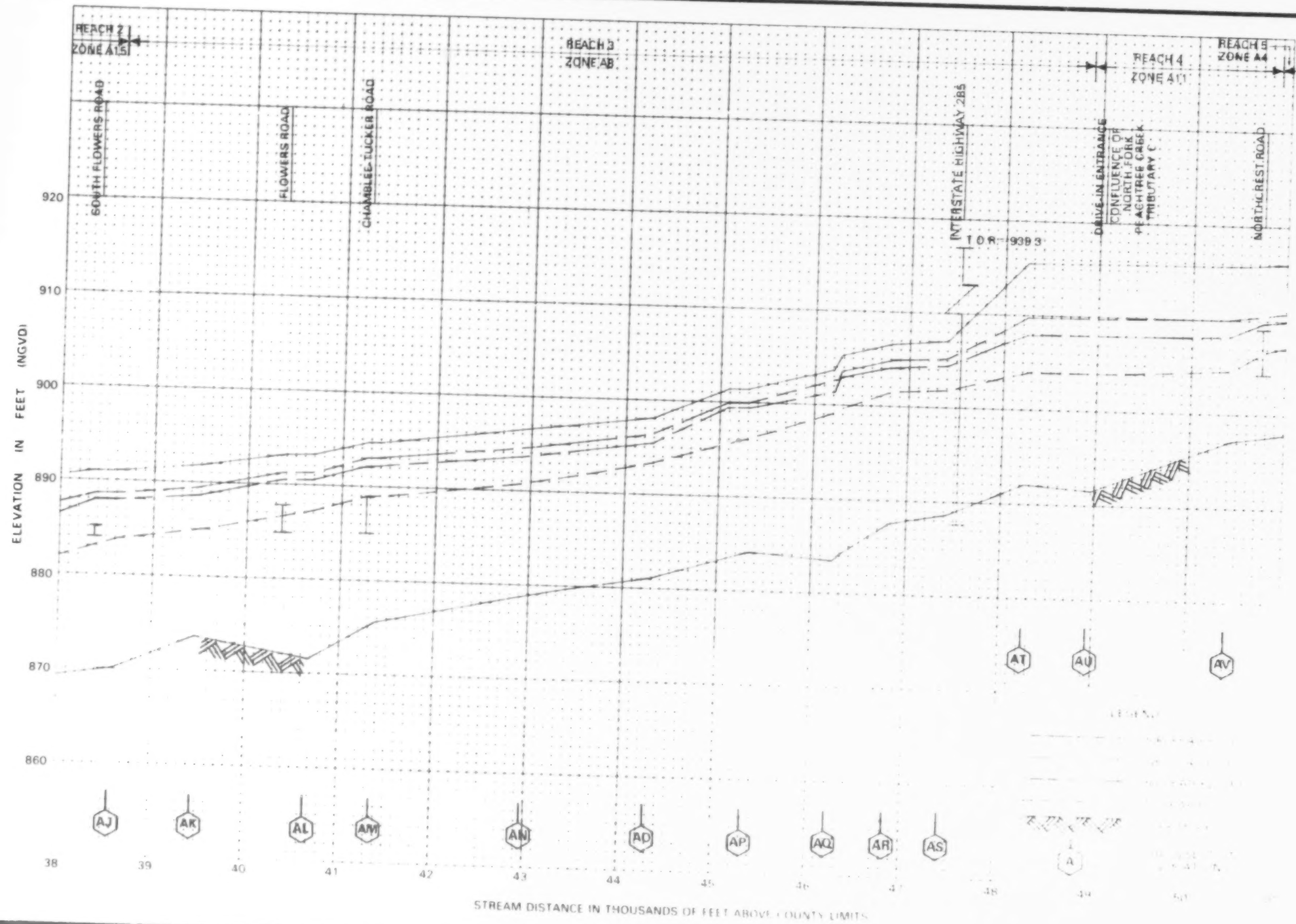

FLOOD PROFILES

NORTH FORK PEACHTREE CREEK

DEKALB COUNTY, GA
(UNINCORPORATED AREAS)

93P

FLOOD PROFILES

NORTH FORK PEACHTREE CREEK

FEDERAL INSURANCE ADMINISTRATION

DEKALB COUNTY, GA

(UNINCORPORATED AREAS)

94P

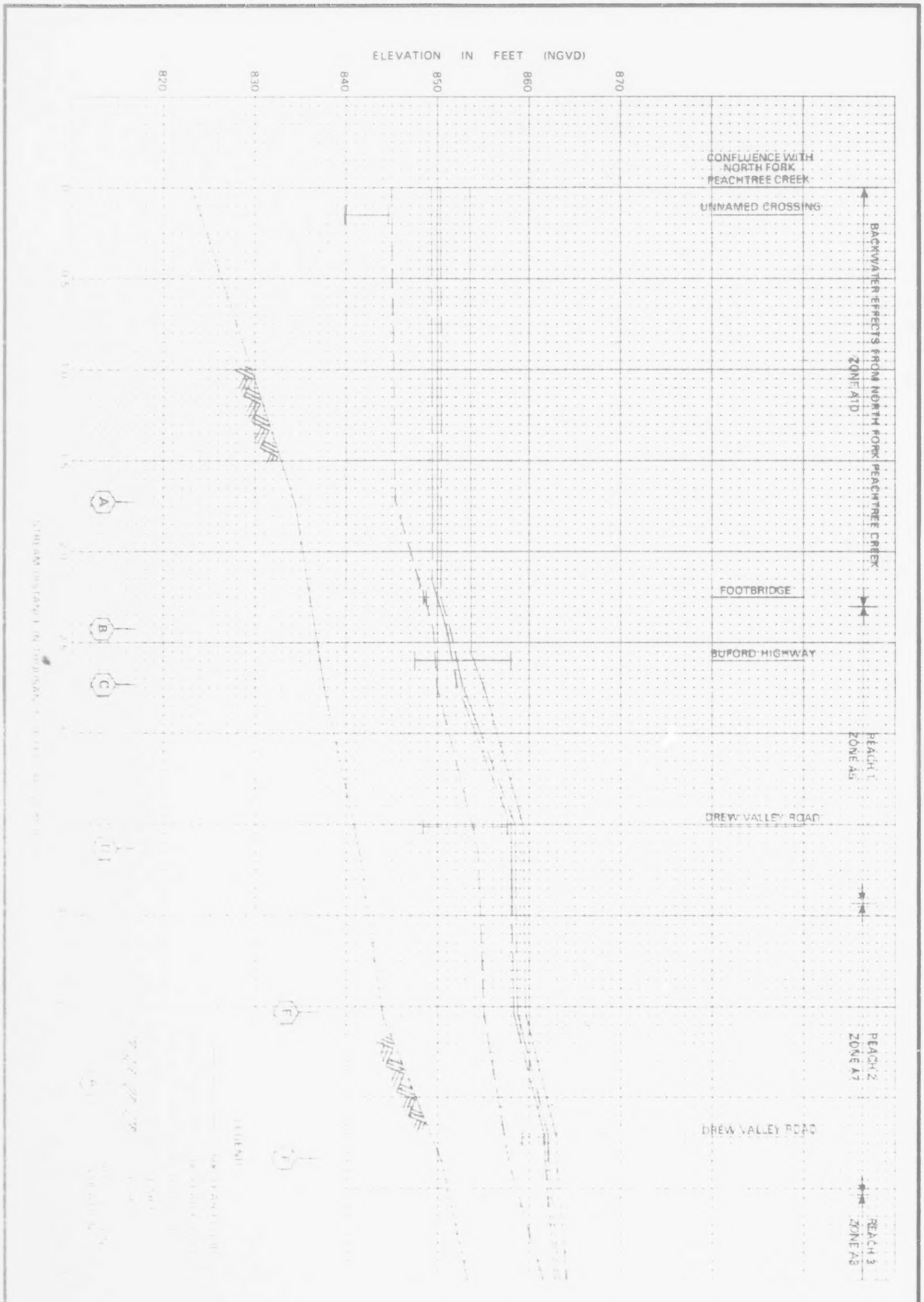

95P

DEKALB COUNTY, GA
UNINCORPORATED AREAS

FLOOD PROFILES

NORTH FORK PEACHTREE CREEK TRIBUTARY A

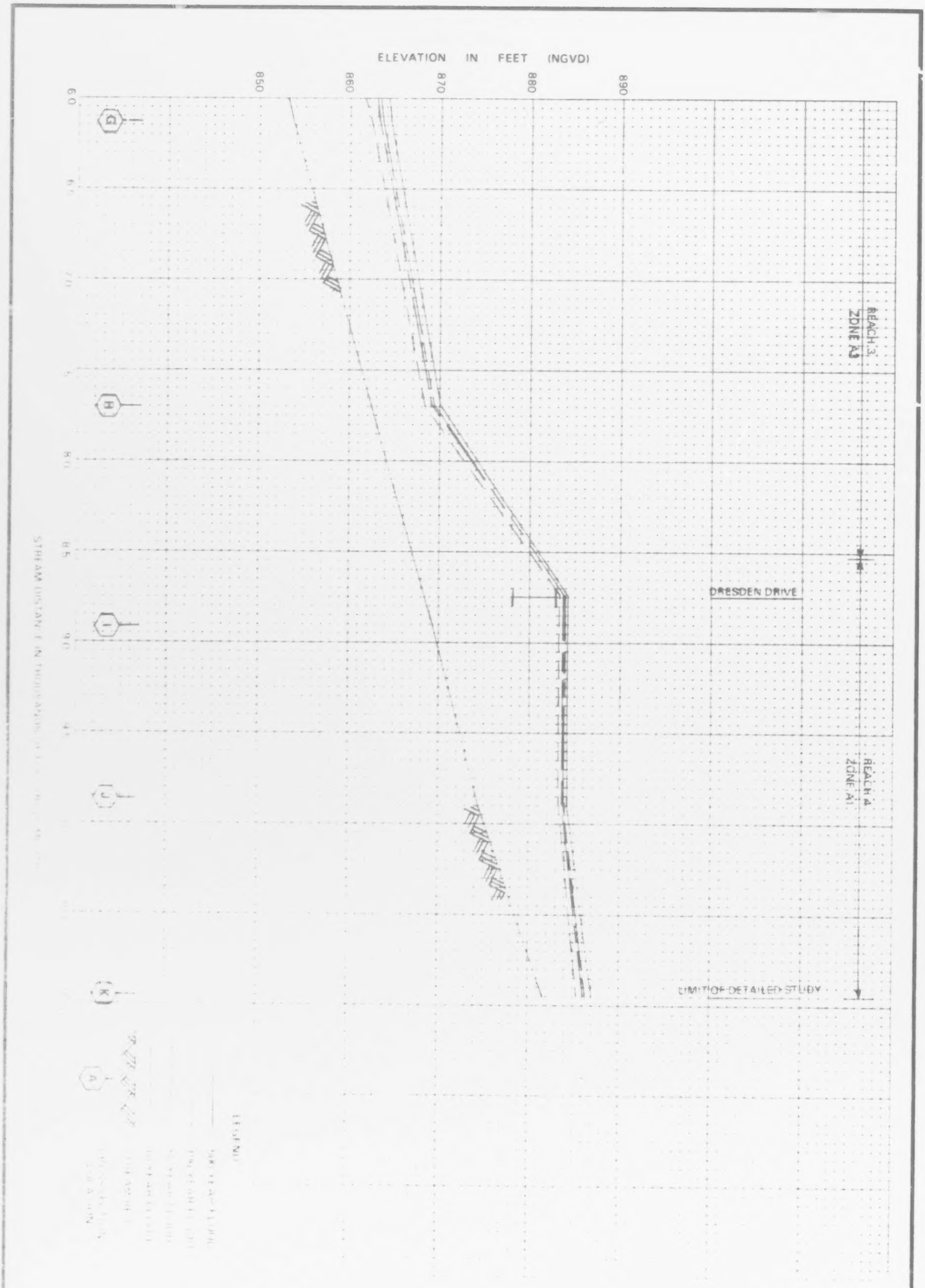

496P	DEKALB COUNTY, GA UNINCORPORATED AREAS	FLOOD PROFILES NORTH FORK PEACHTREE CREEK TRIBUTARY A

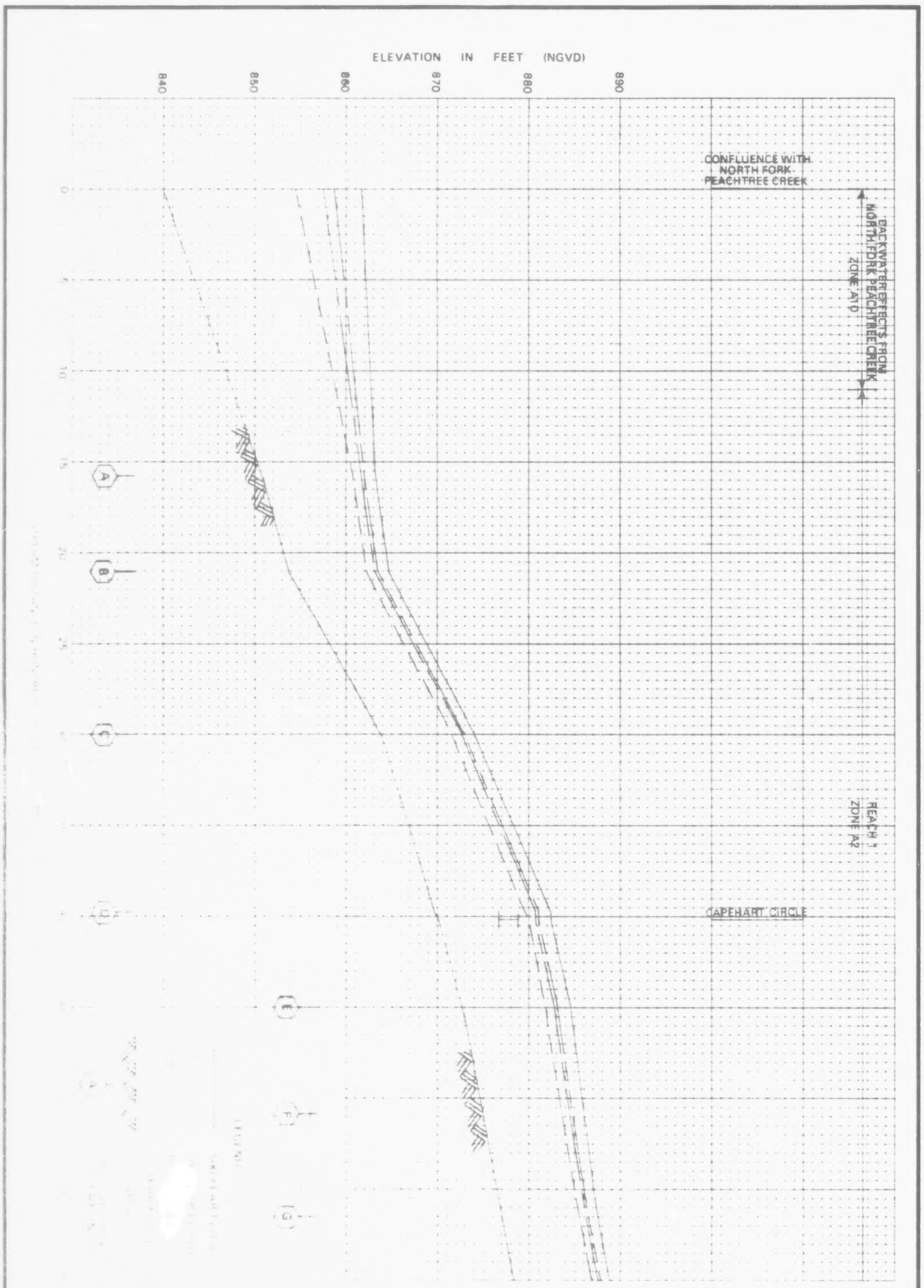

97P	DEKALB COUNTY, GA UNINCORPORATED AREAS	FLOOD PROFILES NORTH FORK PEACHTREE CREEK TRIBUTARY B

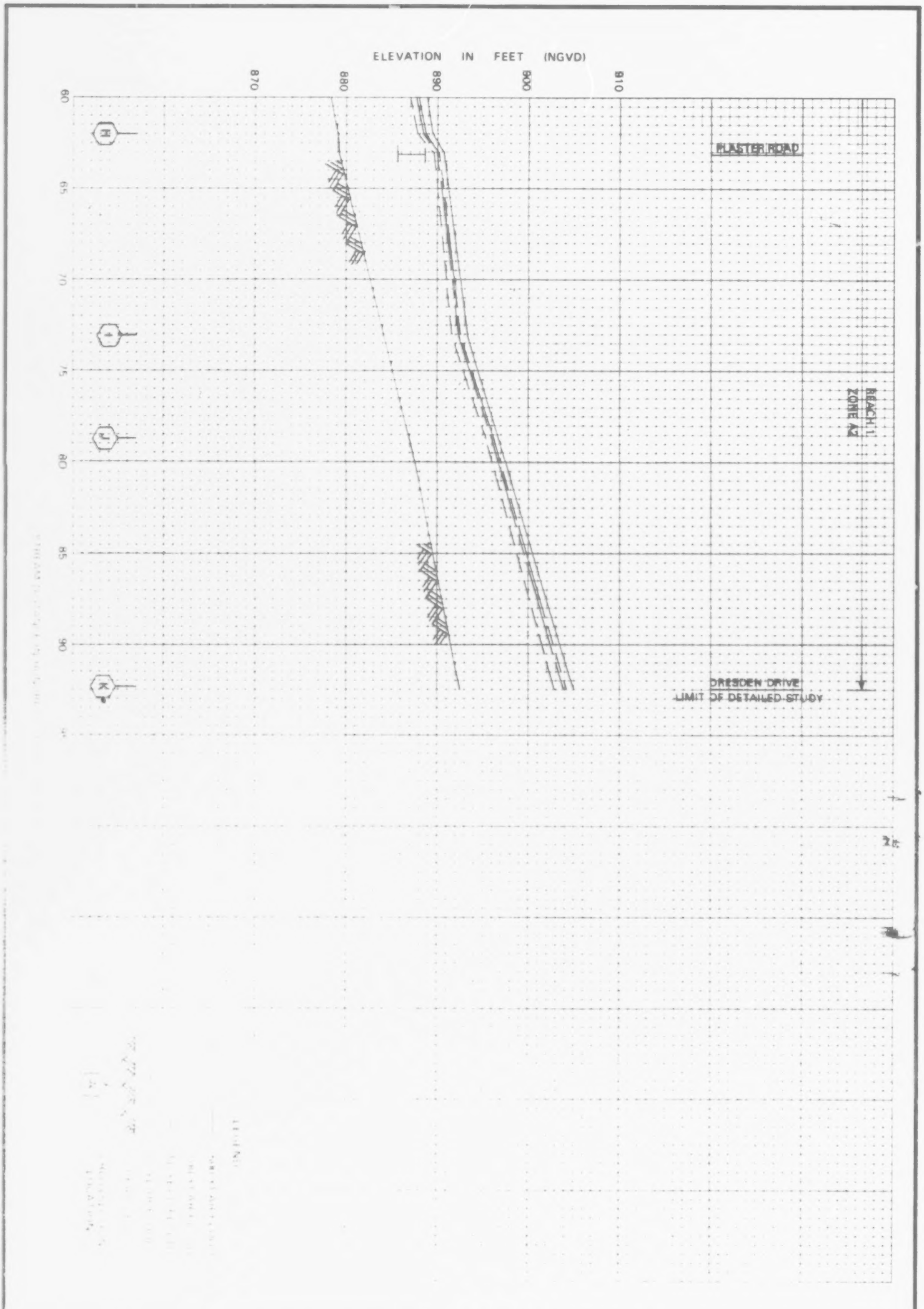

98P	DEKALB COUNTY, GA UNINCORPORATED AREAS	FLOOD PROFILES NORTH FORK PEACHTREE CREEK TRIBUTARY B

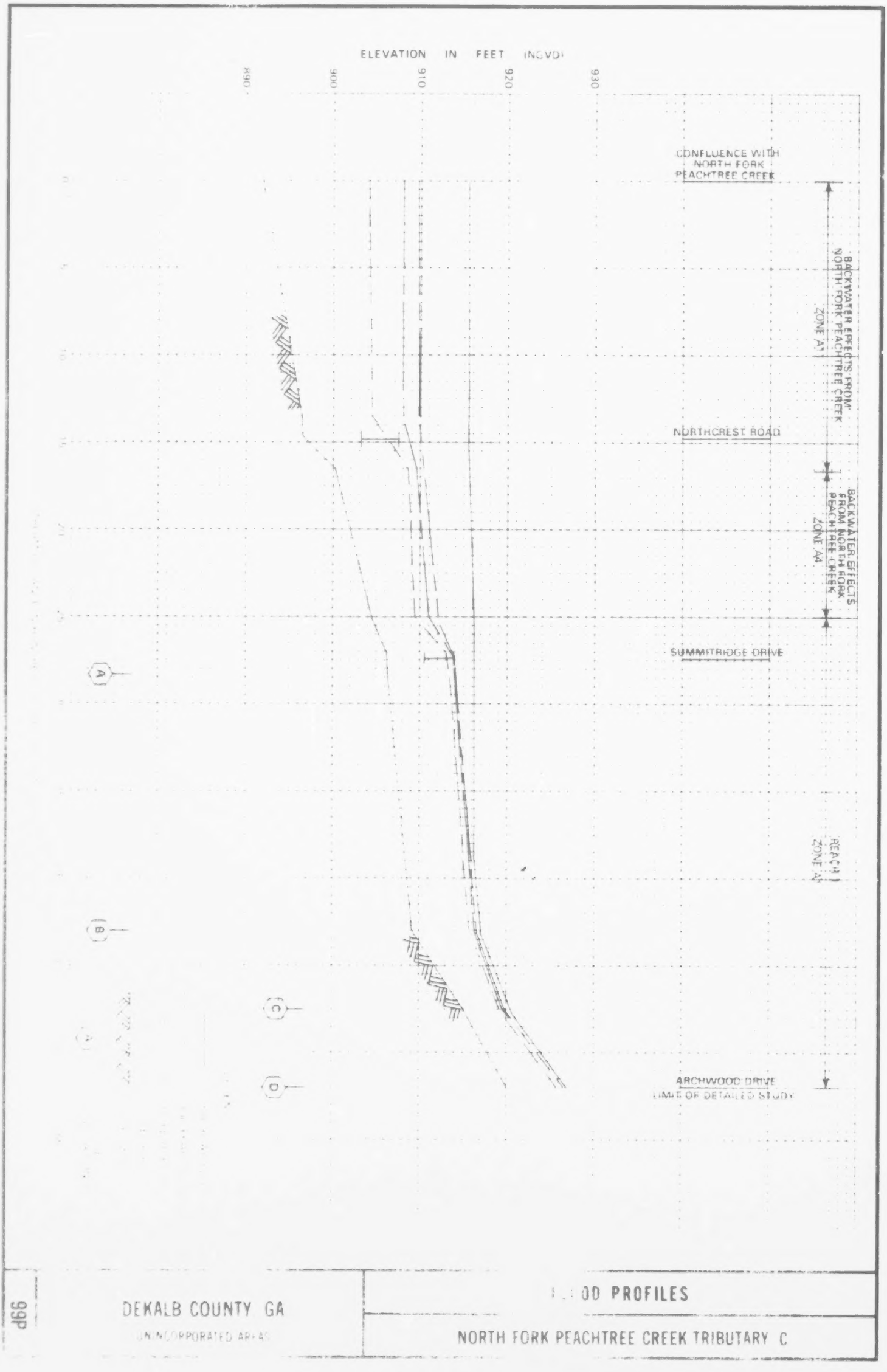

DEKALB COUNTY GA
UNINCORPORATED AREAS

FLOOD PROFILES

NORTH FORK PEACHTREE CREEK TRIBUTARY C

96P

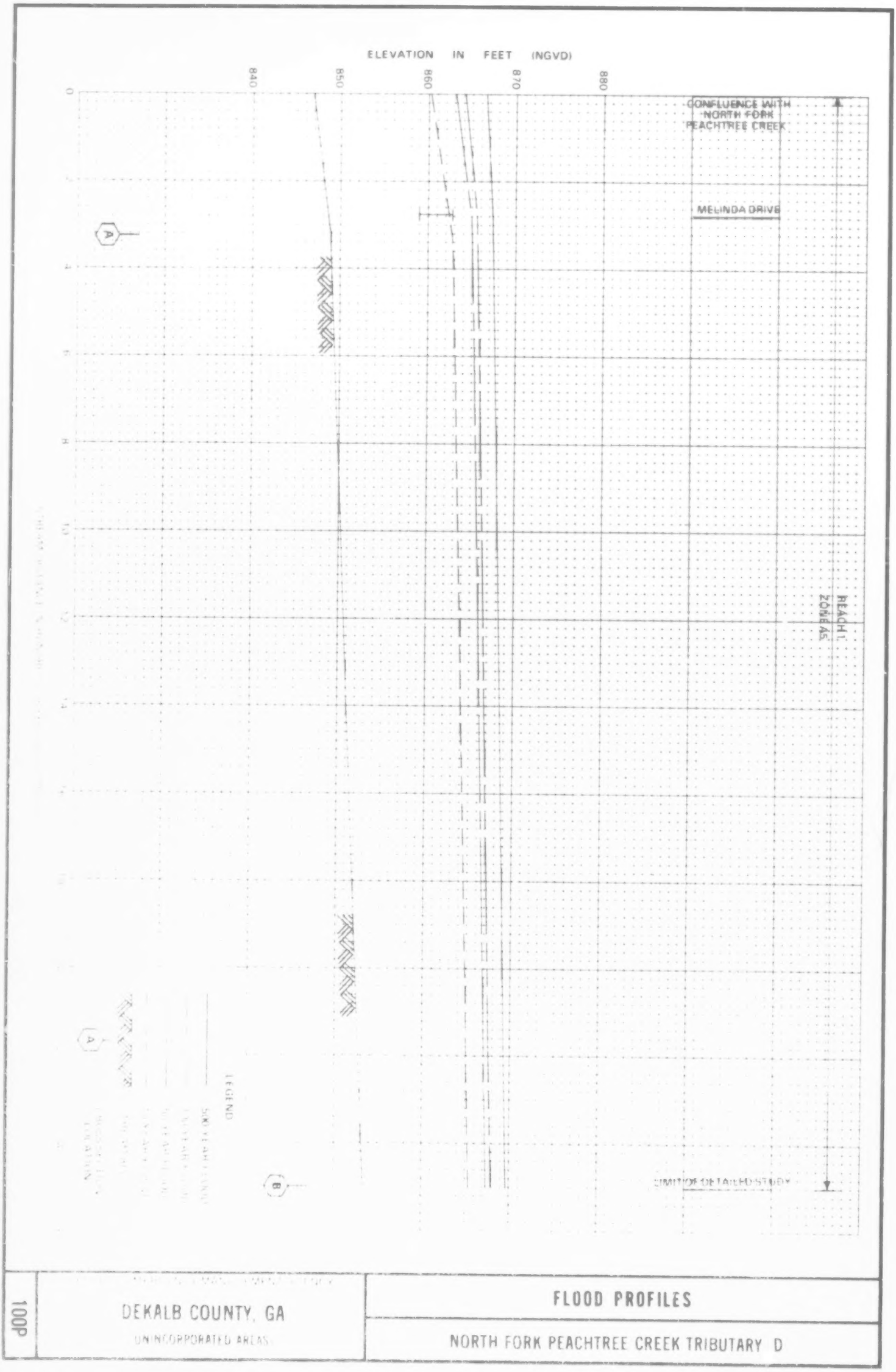

100P

DEKALB COUNTY, GA

UNINCORPORATED AREAS

FLOOD PROFILES

NORTH FORK PEACHTREE CREEK TRIBUTARY D

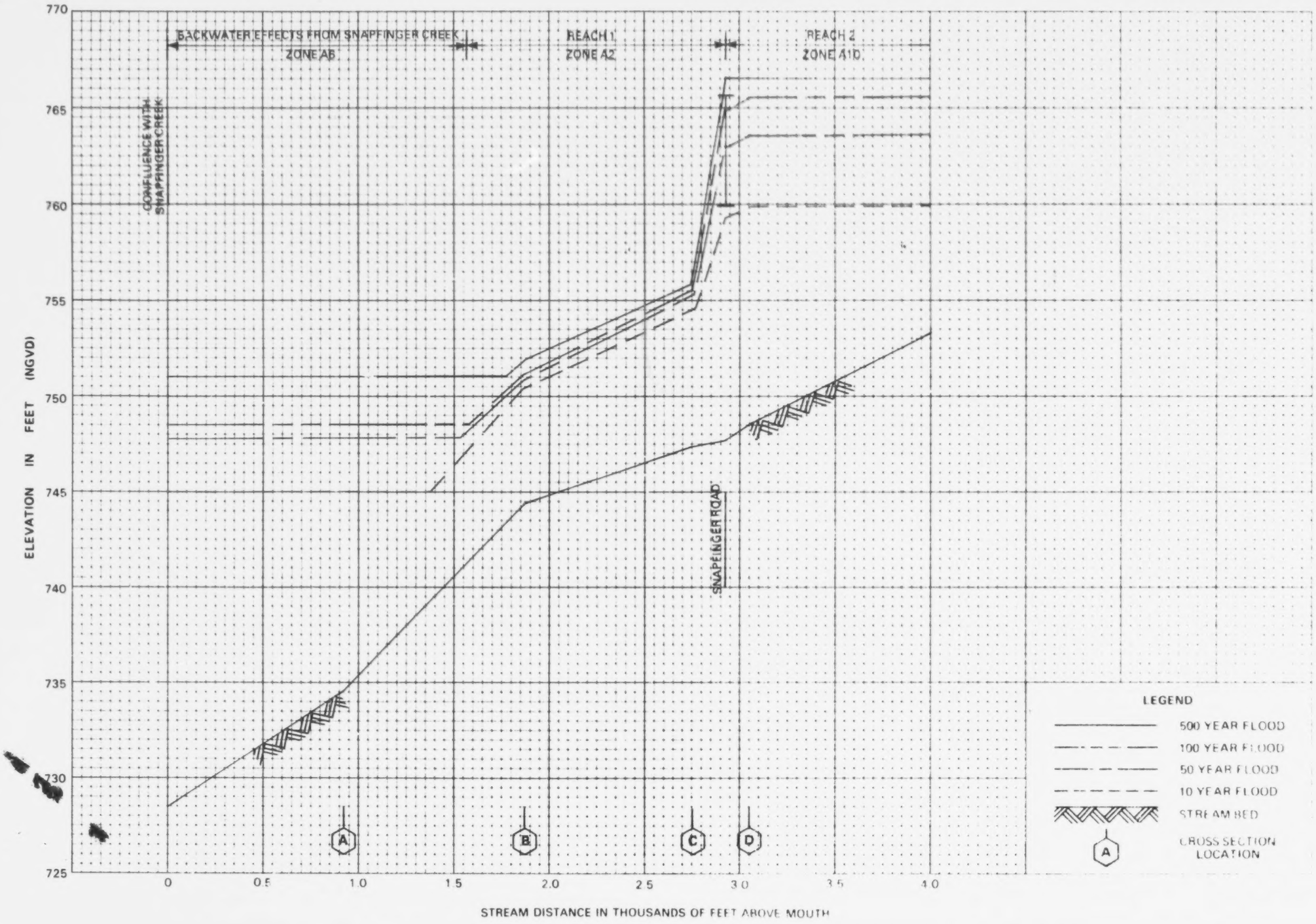

FLOOD PROFILES

PANTHERS BRANCH

FEDERAL EMERGENCY MANAGEMENT AGENCY

DEKALB COUNTY, GA

(UNINCORPORATED AREAS)

101P

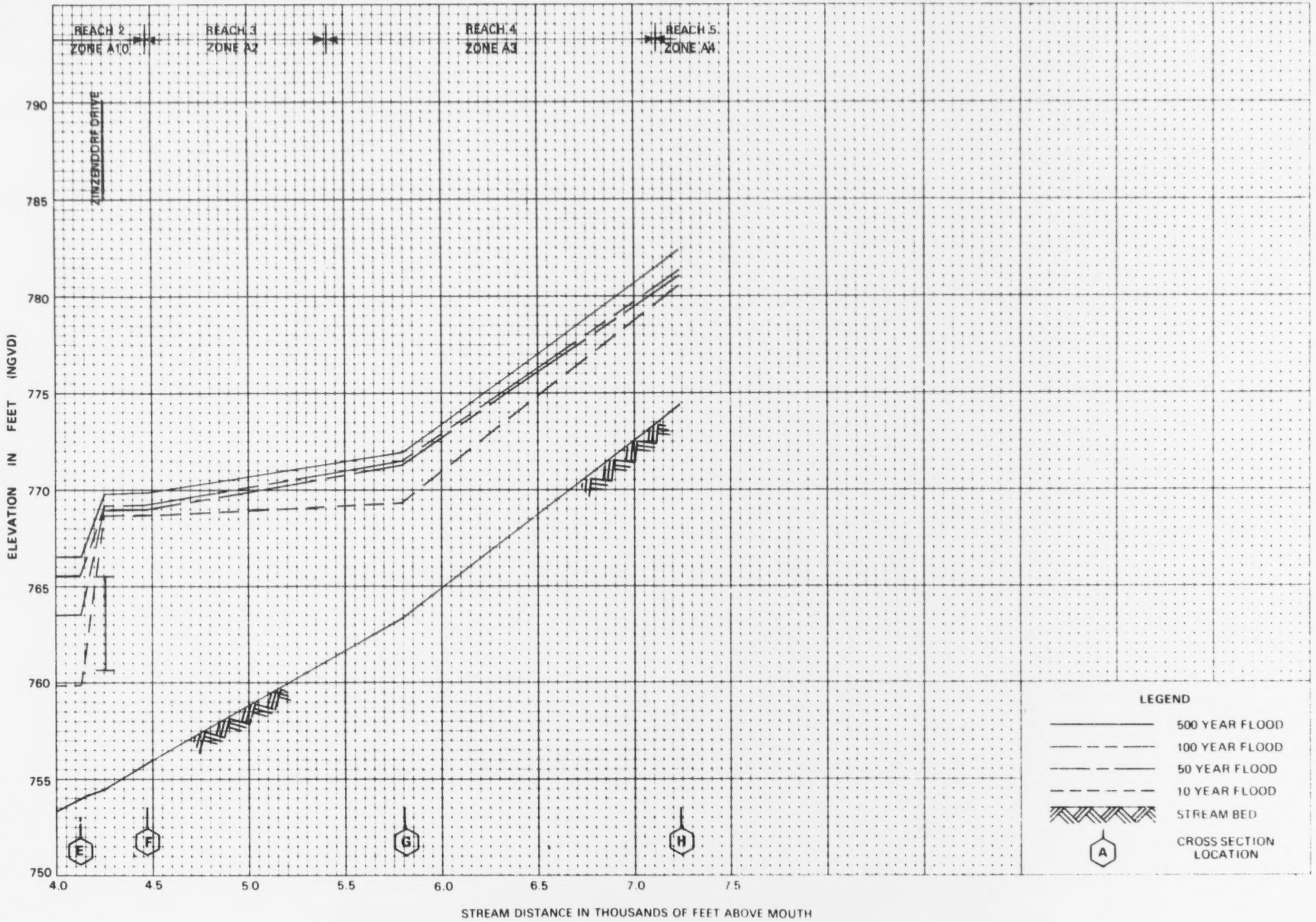

FLOOD PROFILES

PANTHERS BRANCH

FEDERAL EMERGENCY MANAGEMENT AGENCY

DEKALB COUNTY, GA

(UNINCORPORATED AREAS)

102P

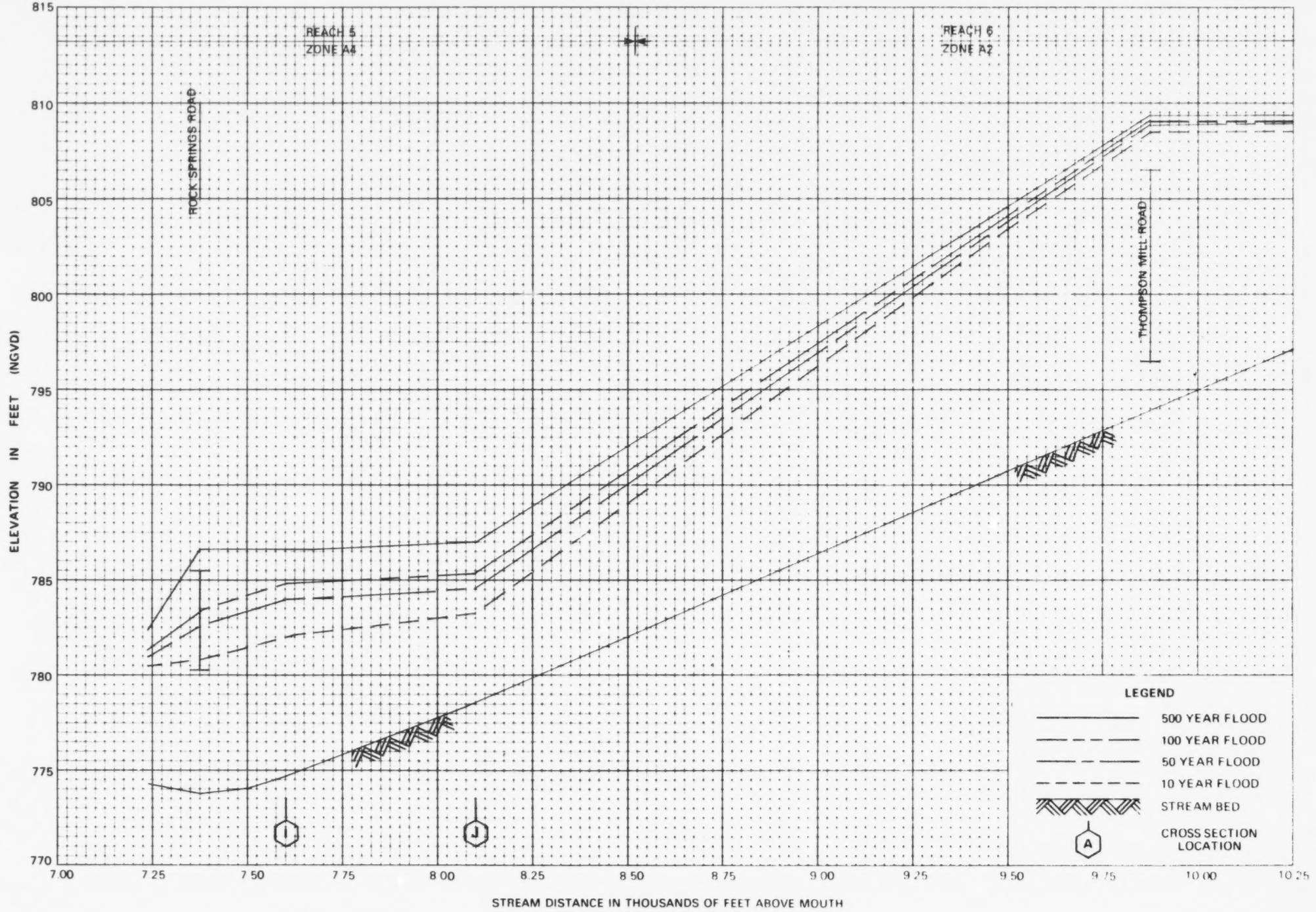

FLOOD PROFILES

PANTHERS BRANCH

FEDERAL EMERGENCY MANAGEMENT AGENCY

DEKALB COUNTY, GA

(UNINCORPORATED AREAS)

103P

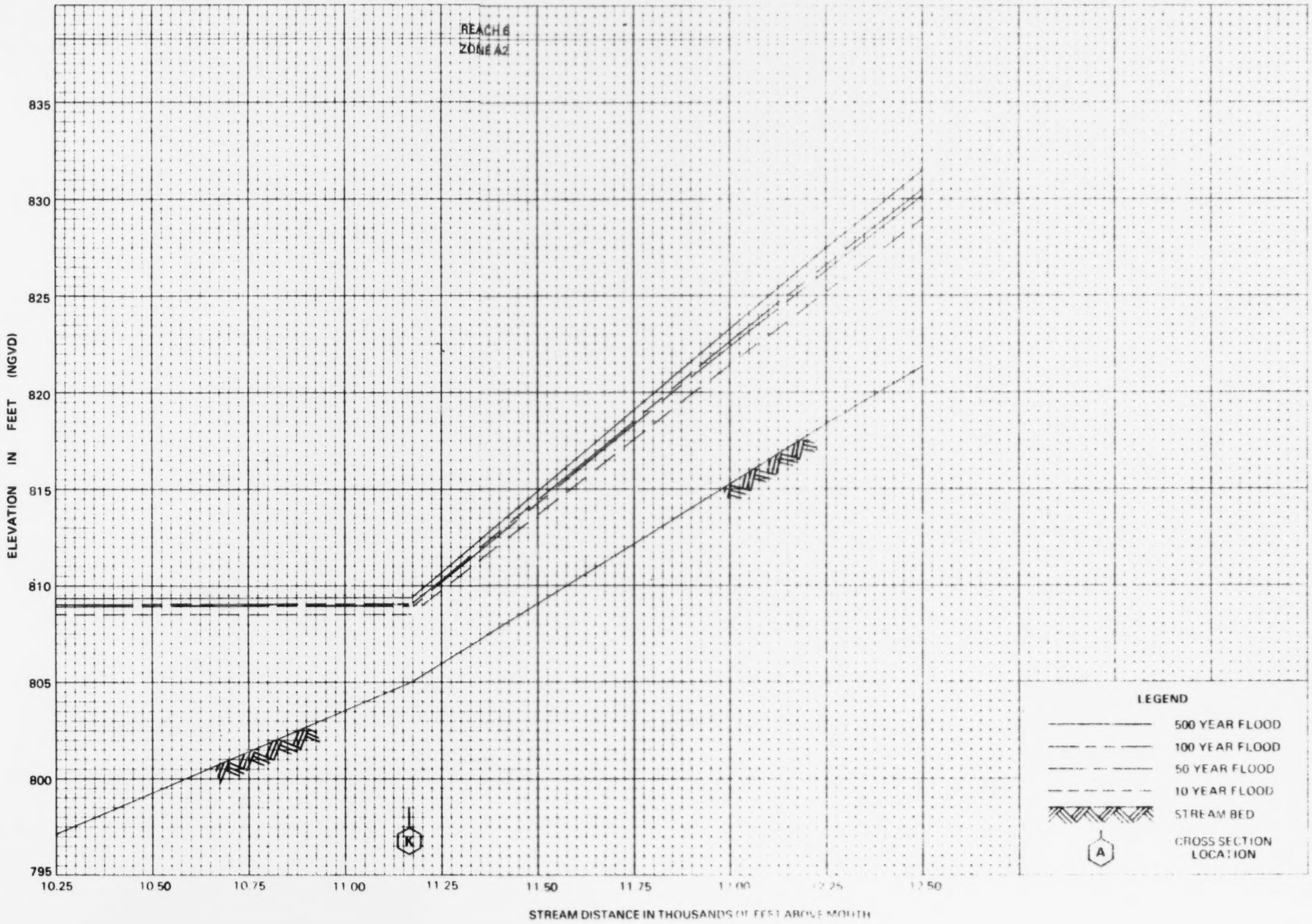

FLOOD PROFILES

PANTHERS BRANCH

FEDERAL EMERGENCY MANAGEMENT AGENCY

DEKALB COUNTY, GA

(UNINCORPORATED AREAS)

104P

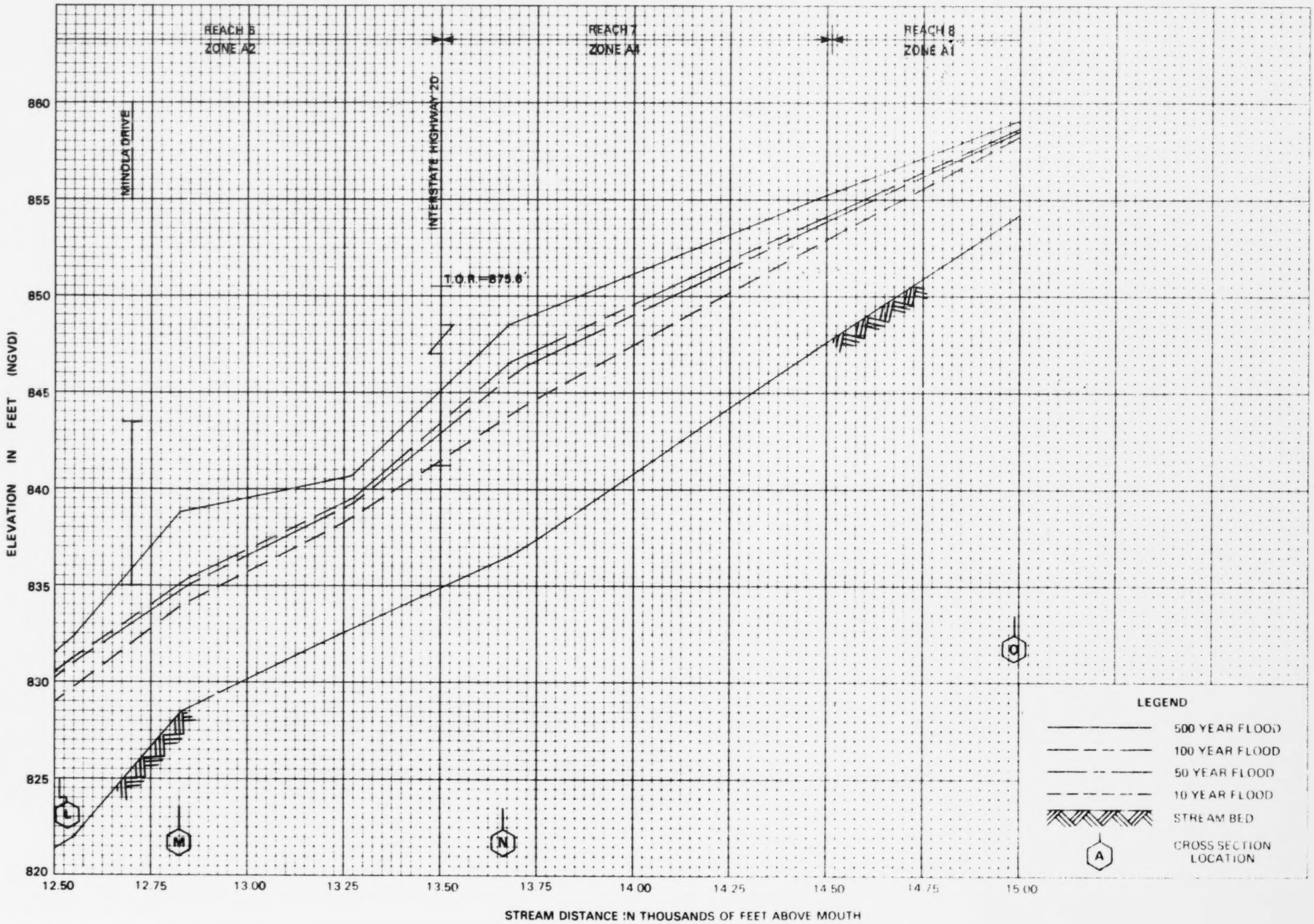

FLOOD PROFILES

PANTHERS BRANCH

FEDERAL EMERGENCY MANAGEMENT AGENCY

DEKALB COUNTY, GA

(UNINCORPORATED AREAS)

105P

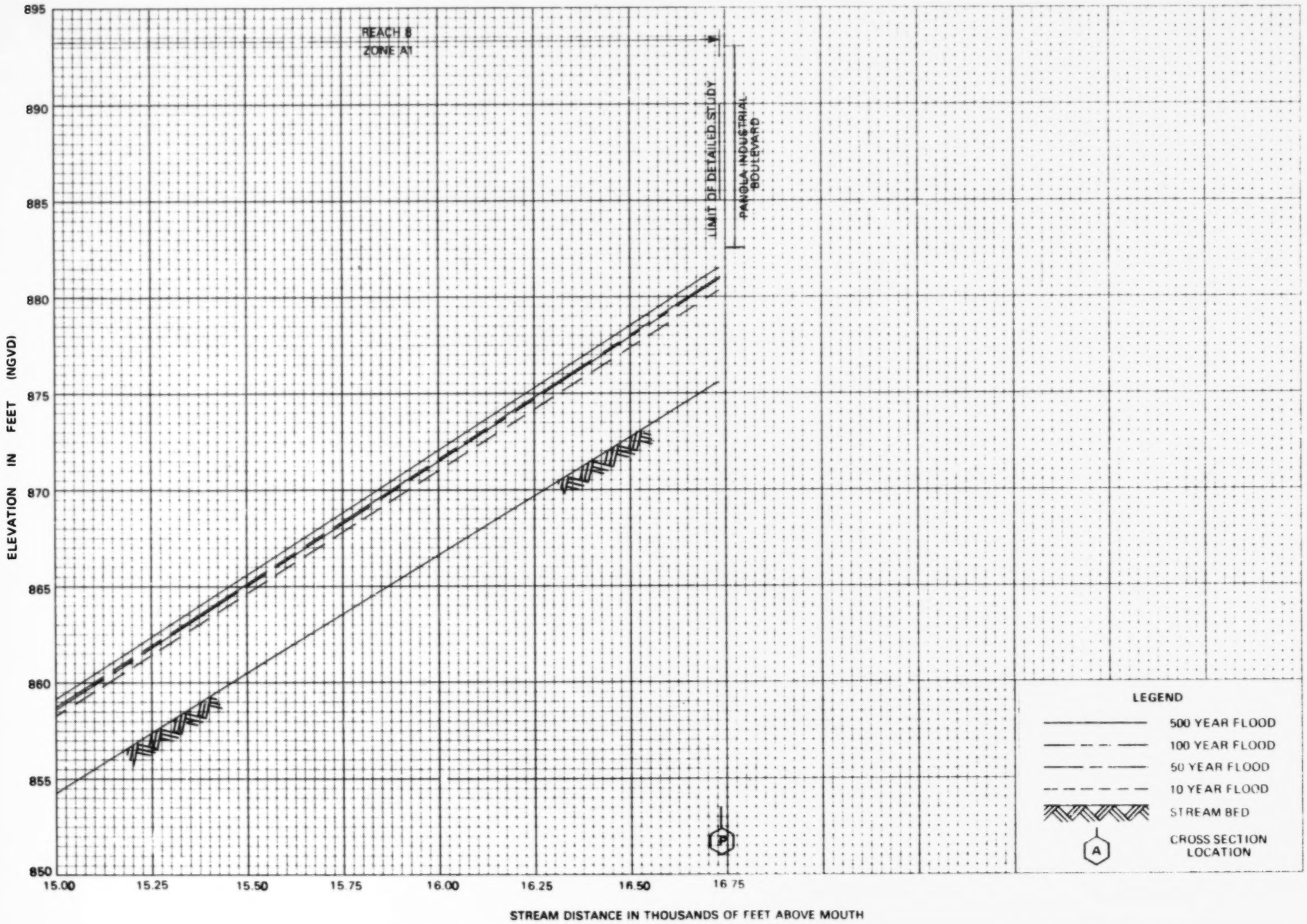

FLOOD PROFILES

PANTHERS BRANCH

FEDERAL EMERGENCY MANAGEMENT AGENCY

DEKALB COUNTY, GA

(UNINCORPORATED AREAS)

106P

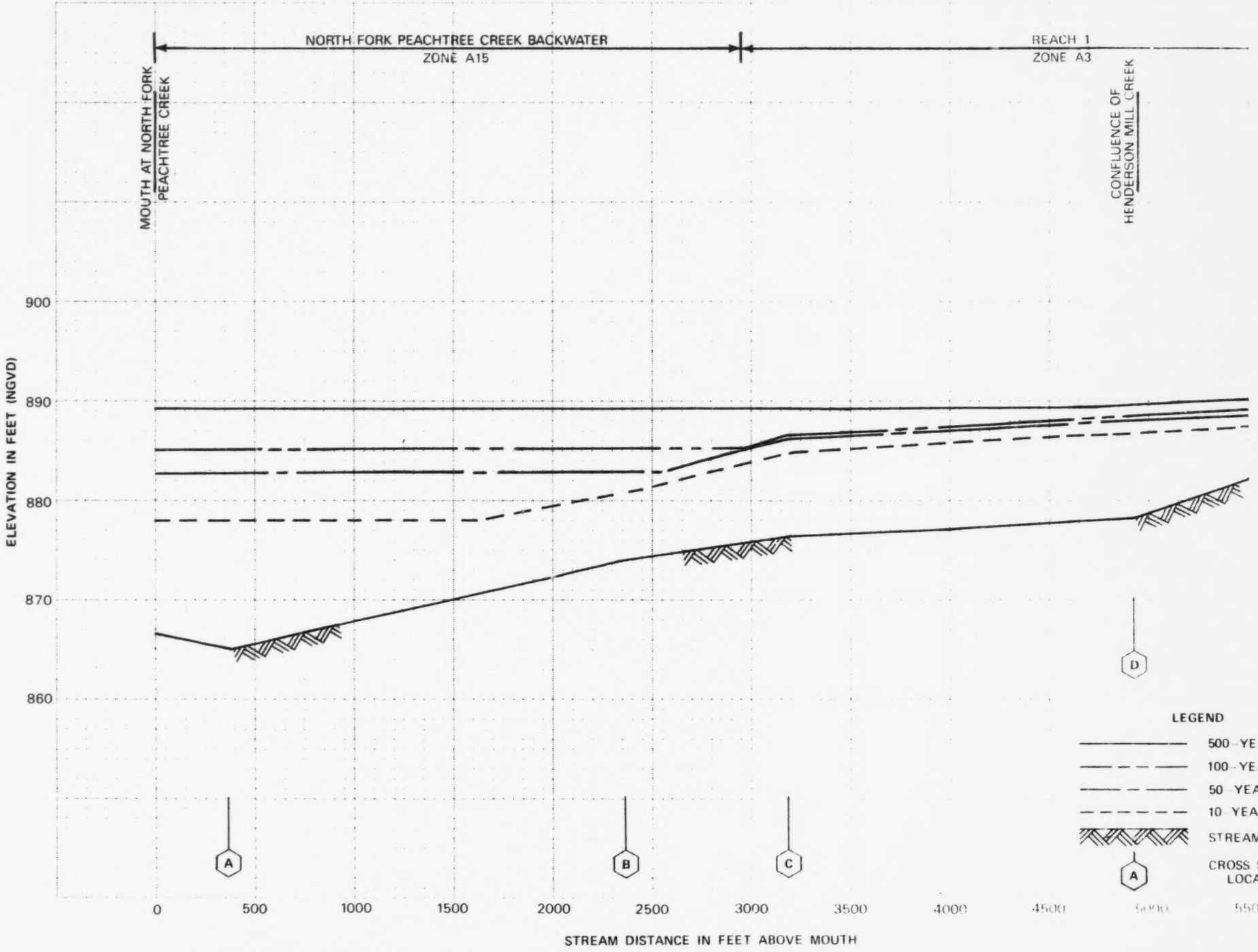

FLOOD PROFILES

PEACHTREE BRANCH

FEDERAL EMERGENCY MANAGEMENT AGENCY

DEKALB COUNTY, GA
(UNINCORPORATED AREAS)

107P

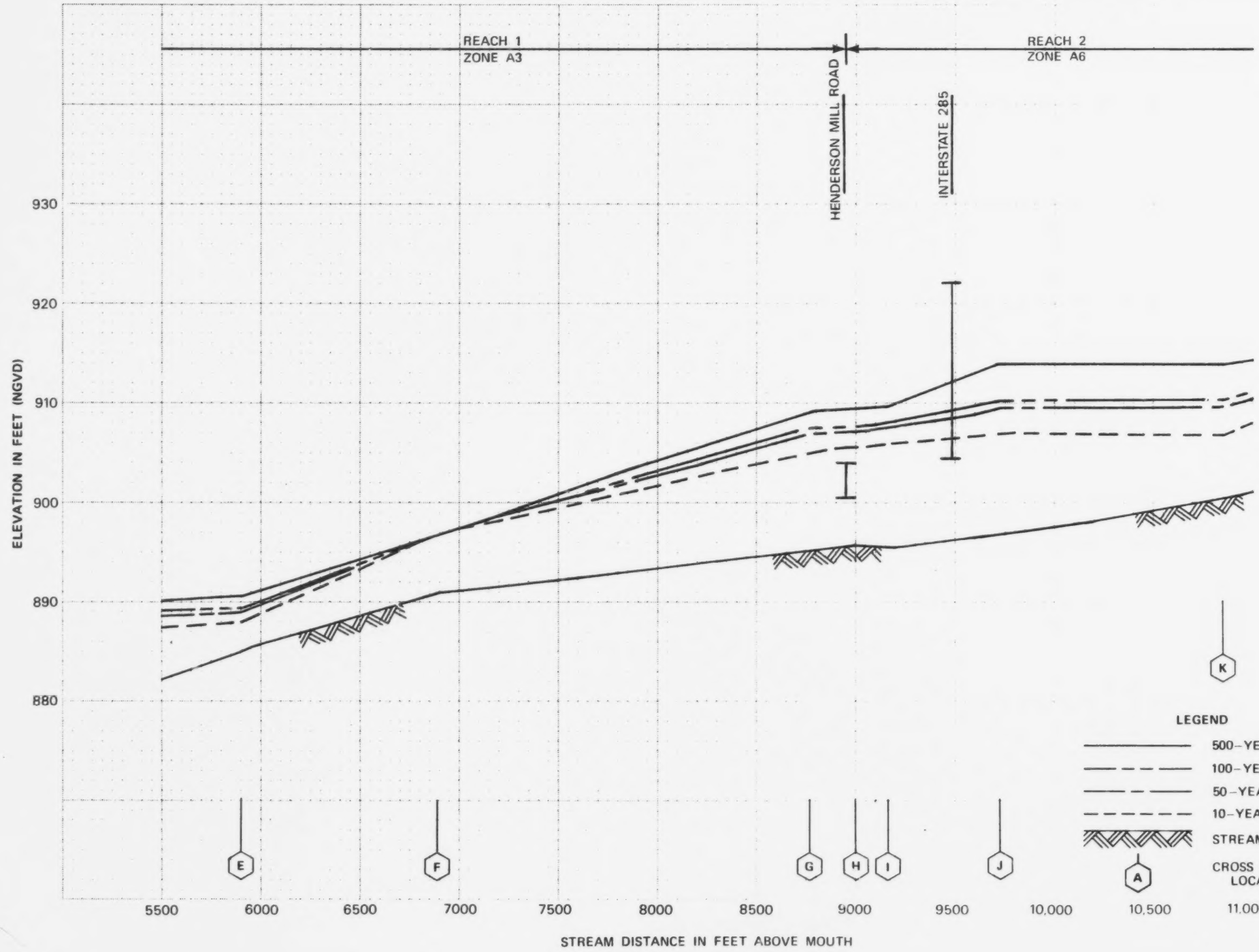

FLOOD PROFILES

PEACHTREE BRANCH

FEDERAL EMERGENCY MANAGEMENT AGENCY

DEKALB COUNTY, GA
(UNINCORPORATED AREAS)

108P

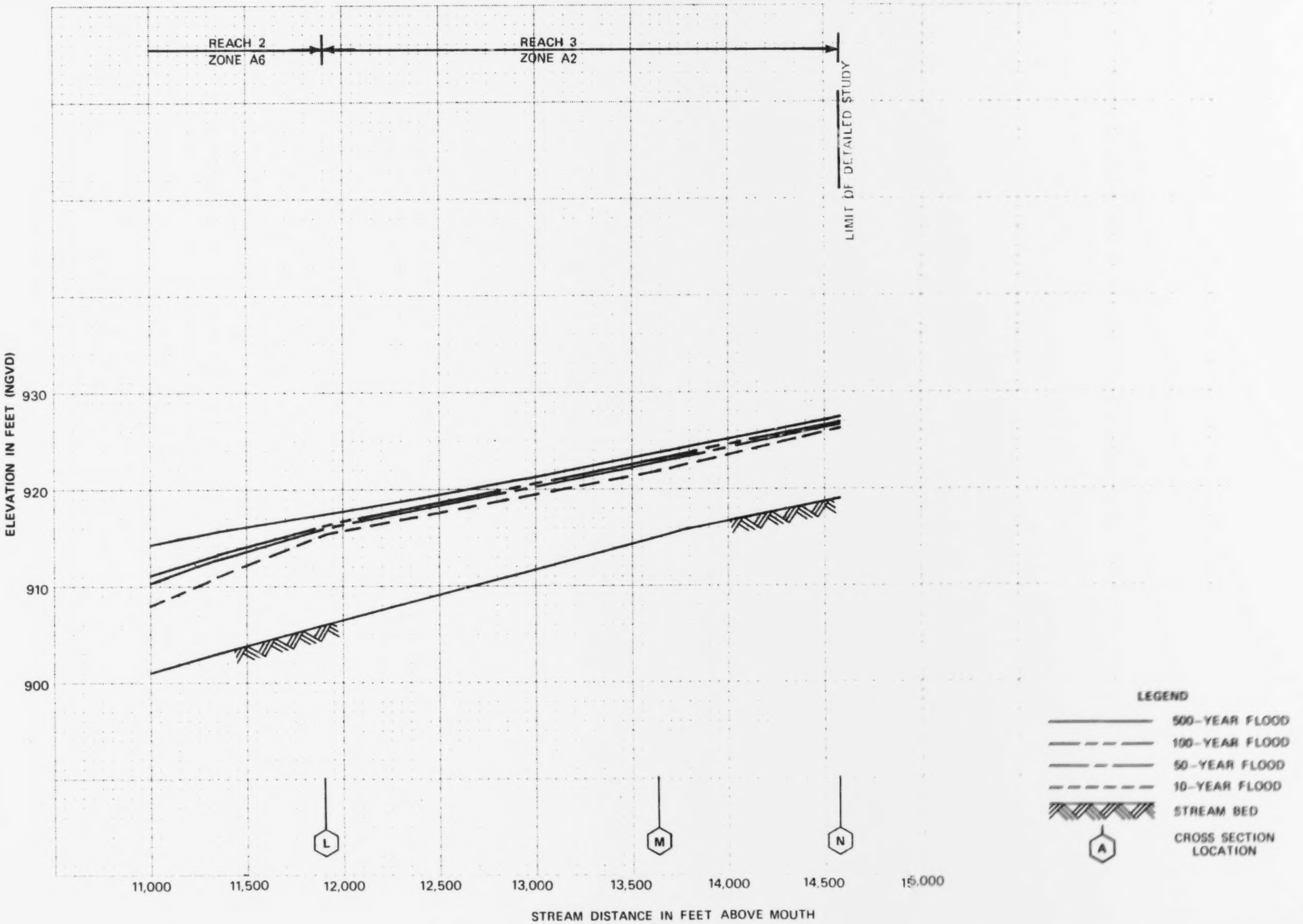

FLOOD PROFILES

PEACHTREE BRANCH

FEDERAL EMERGENCY MANAGEMENT AGENCY

DEKALB COUNTY, GA
(UNINCORPORATED AREAS)

109P

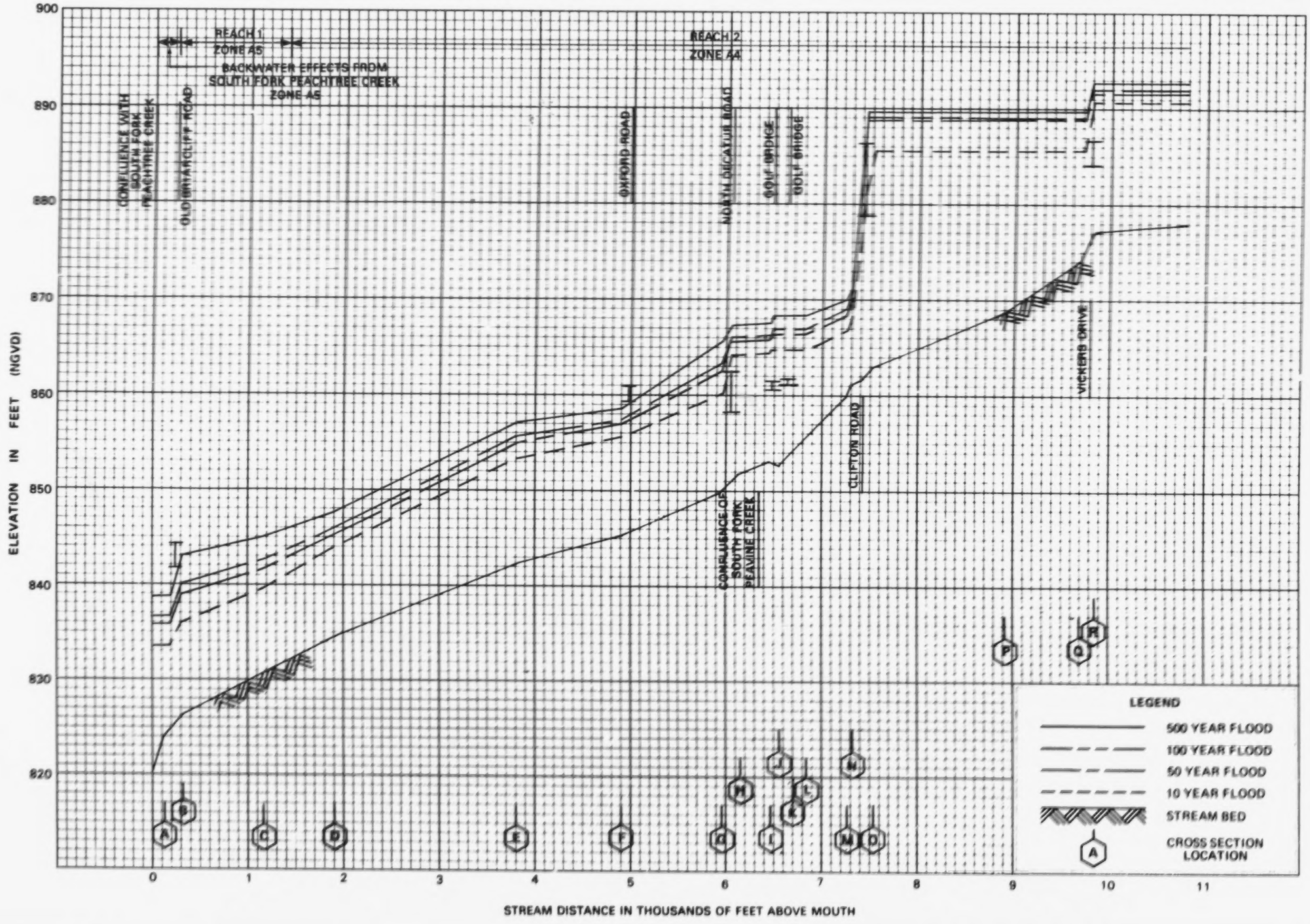

FLOOD PROFILES

PEAVINE CREEK

FEDERAL EMERGENCY MANAGEMENT AGENCY

DEKALB COUNTY, GA

(UNINCORPORATED AREAS)

110P

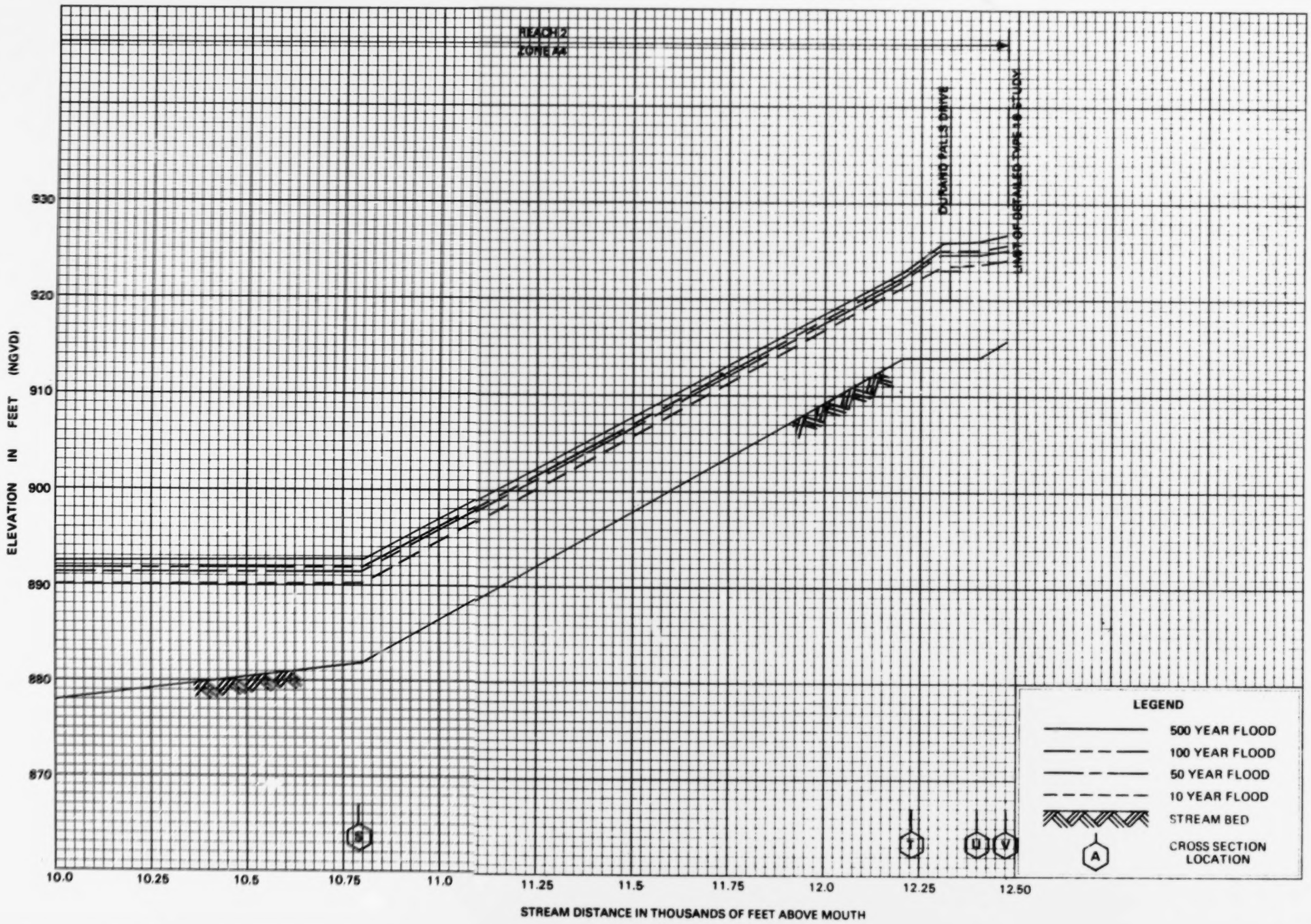

FLOOD PROFILES

PEAVINE CREEK

FEDERAL EMERGENCY MANAGEMENT AGENCY

DEKALB COUNTY, GA

(UNINCORPORATED AREAS)

111P

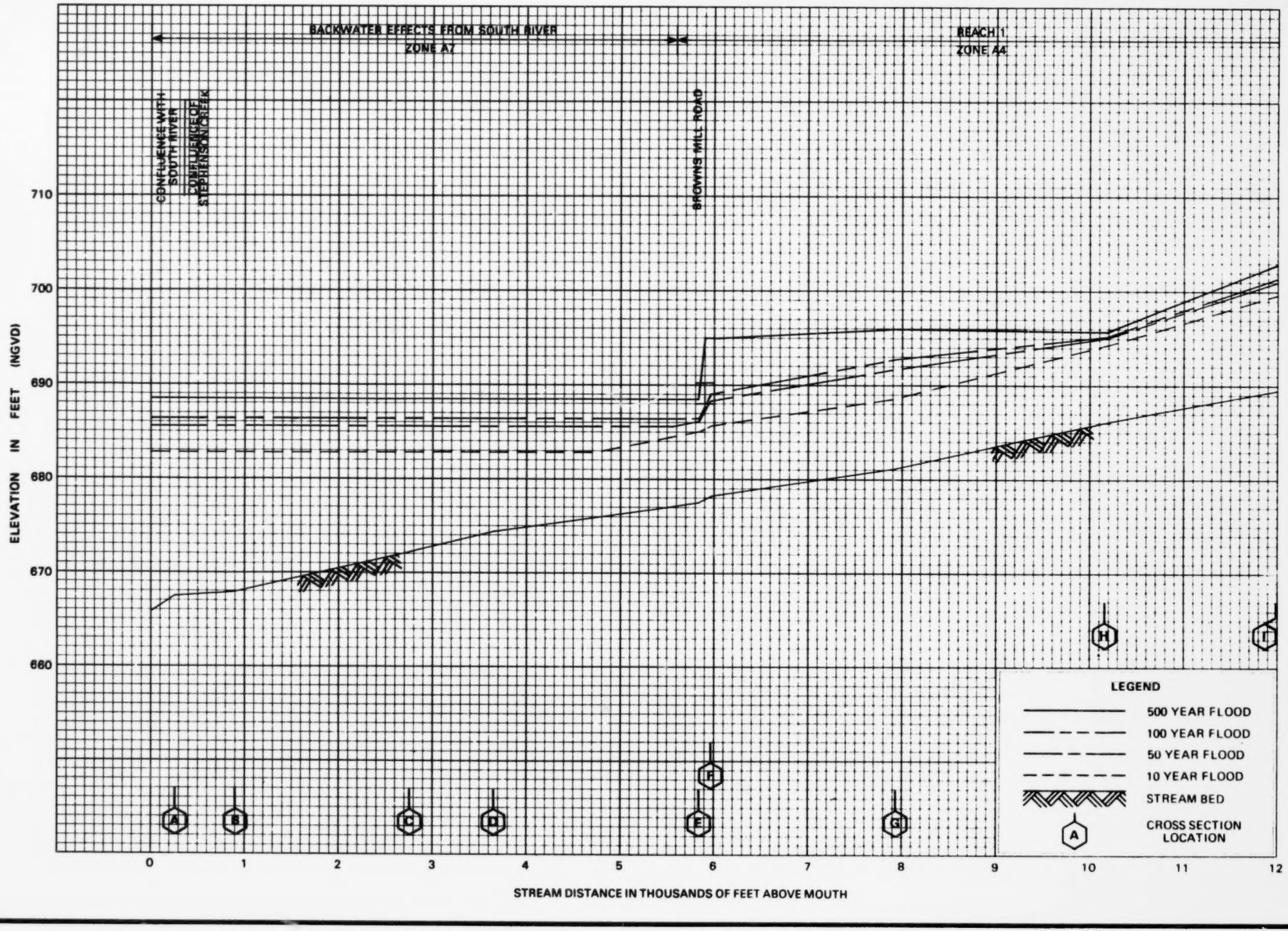

FLOOD PROFILES

POLE BRIDGE CREEK

FEDERAL EMERGENCY MANAGEMENT AGENCY

DEKALB COUNTY, GA
(UNINCORPORATED AREAS)

112P

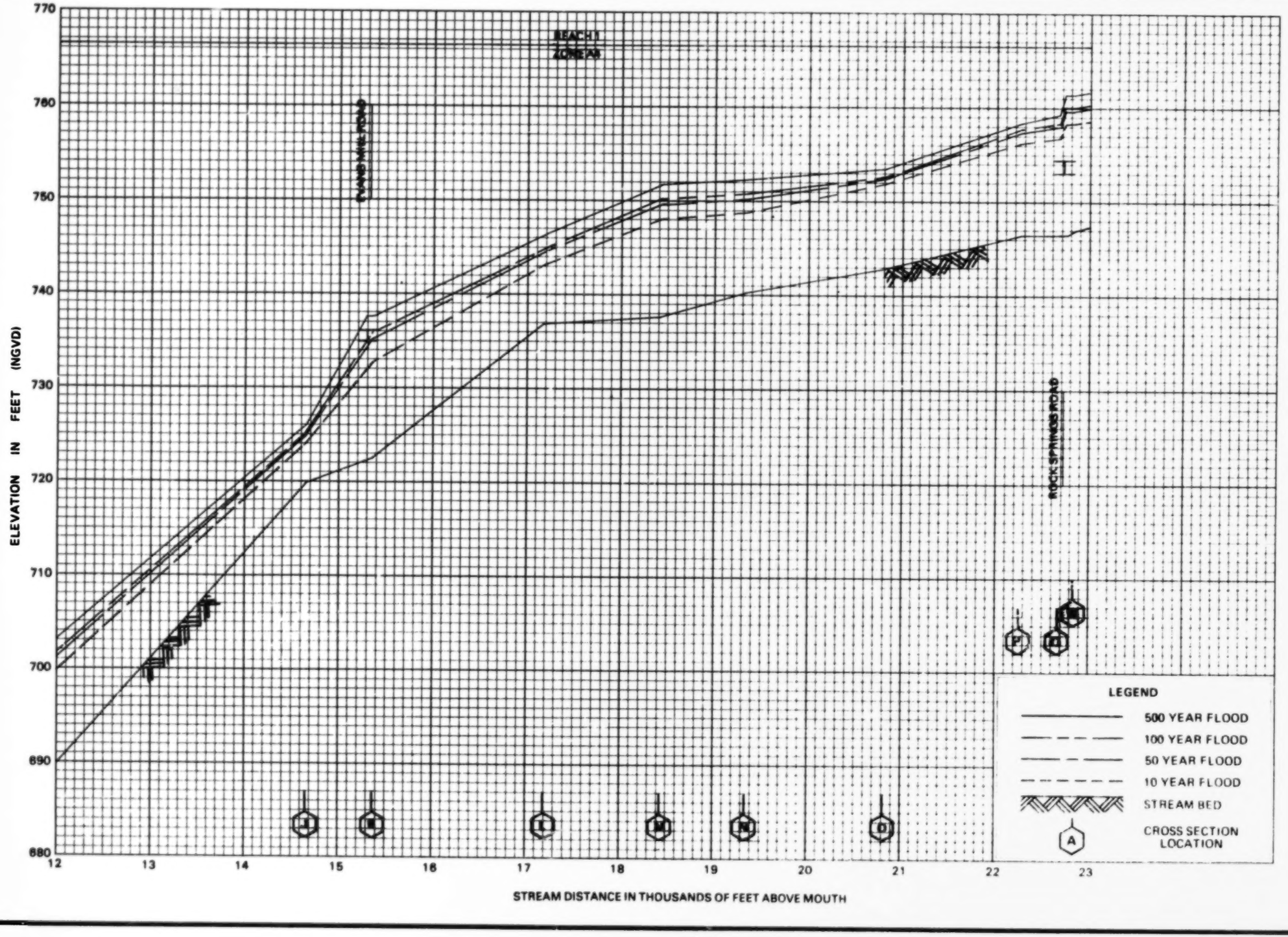

FLOOD PROFILES

POLE BRIDGE CREEK

FEDERAL EMERGENCY MANAGEMENT AGENCY

DEKALB COUNTY, GA
(UNINCORPORATED AREAS)

113P

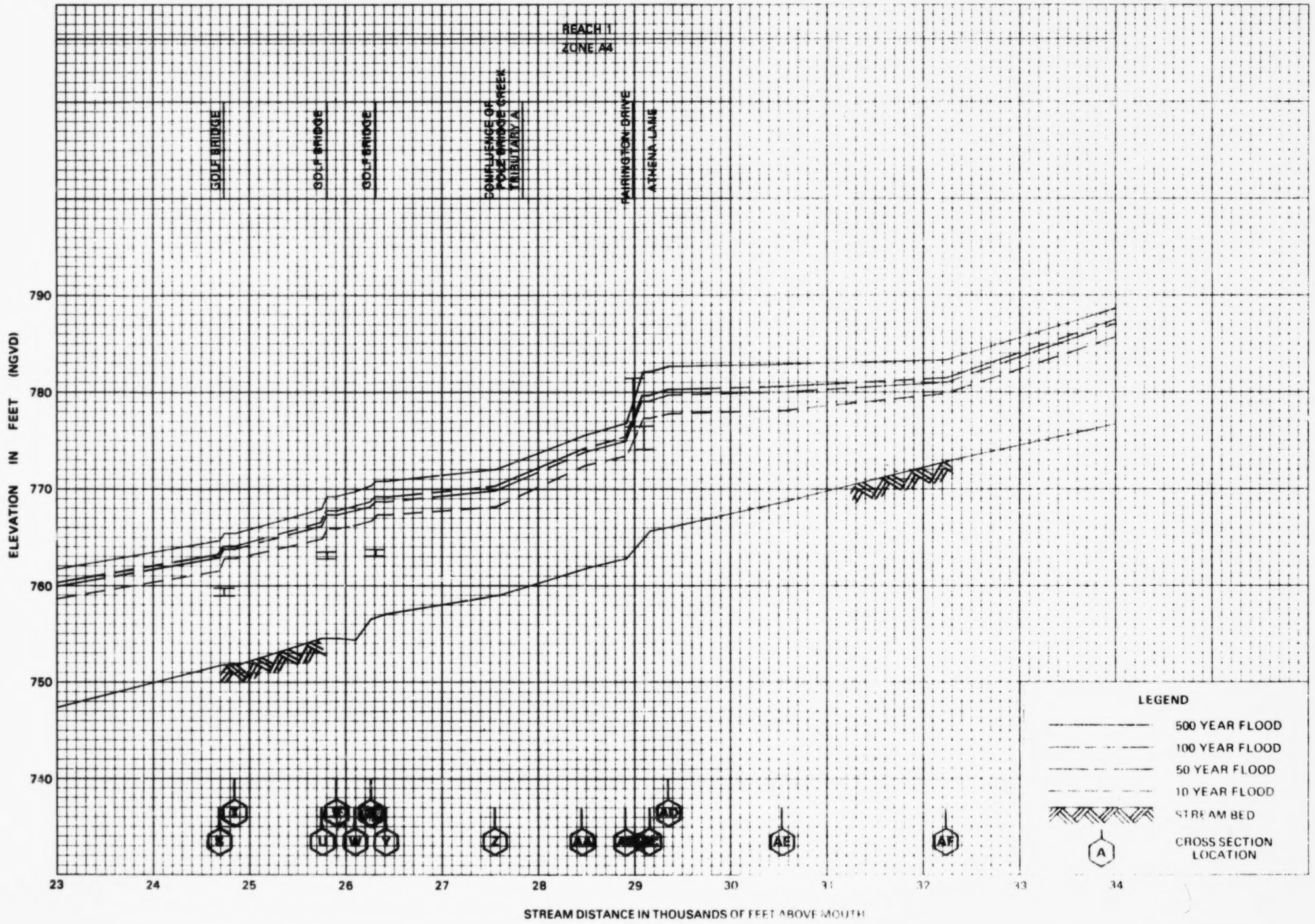

FLOOD PROFILES

POLE BRIDGE CREEK

FEDERAL EMERGENCY MANAGEMENT AGENCY

DEKALB COUNTY, GA
(UNINCORPORATED AREAS)

114P

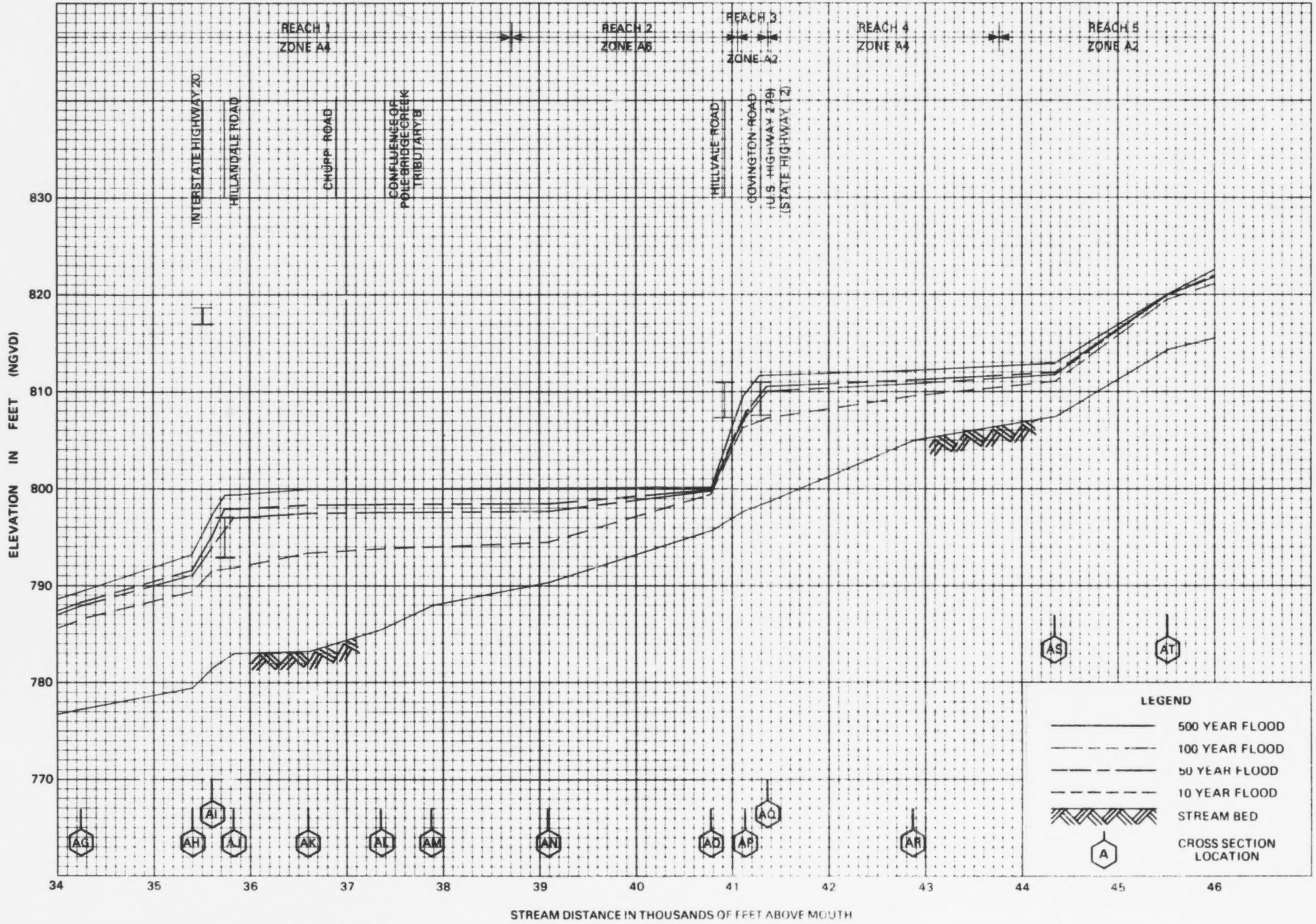

FLOOD PROFILES

POLE BRIDGE CREEK

FEDERAL EMERGENCY MANAGEMENT AGENCY

DEKALB COUNTY, GA
(UNINCORPORATED AREAS)

115P

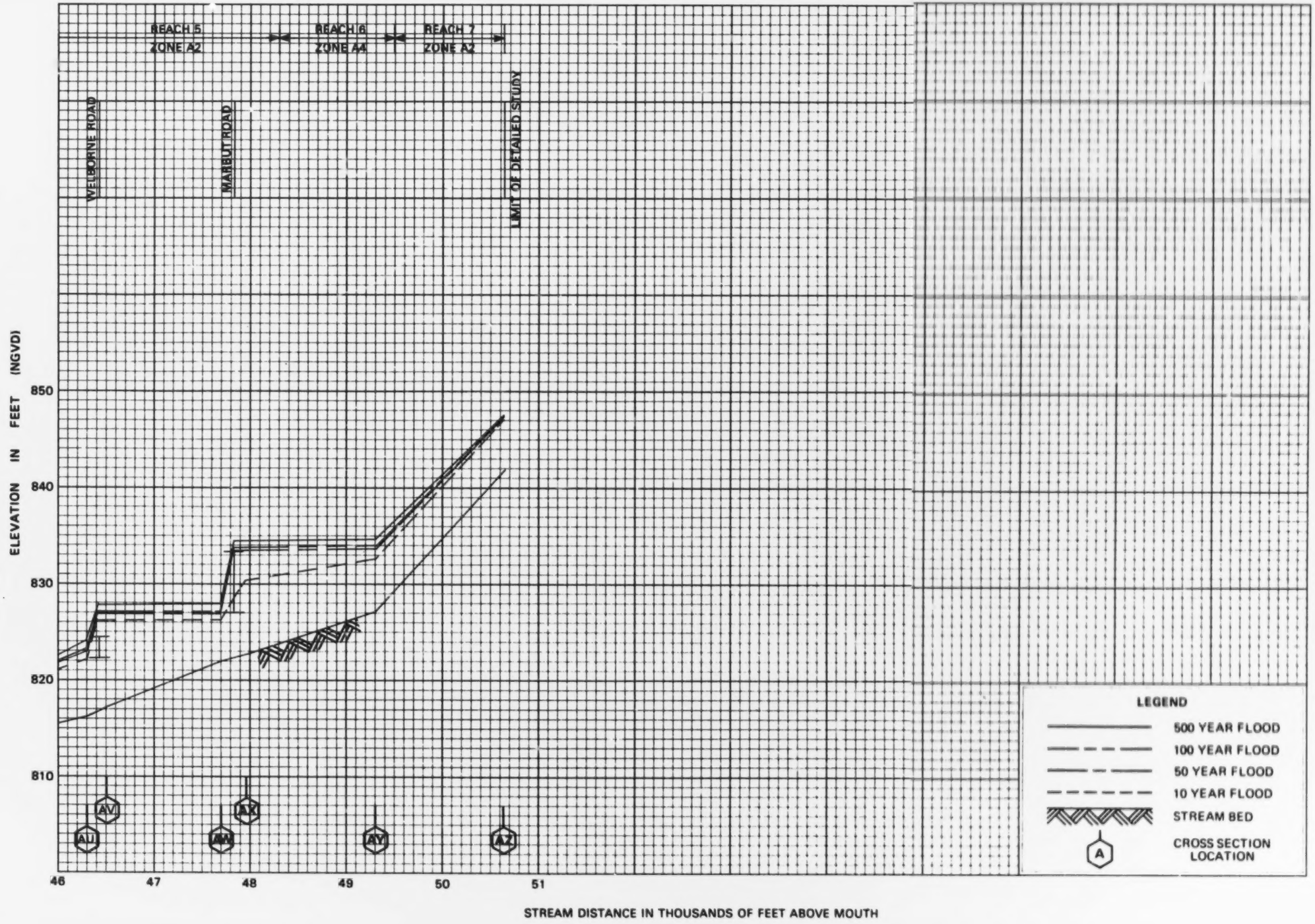

FLOOD PROFILES

POLE BRIDGE CREEK

FEDERAL EMERGENCY MANAGEMENT AGENCY

DEKALB COUNTY, GA
(UNINCORPORATED AREAS)

116P

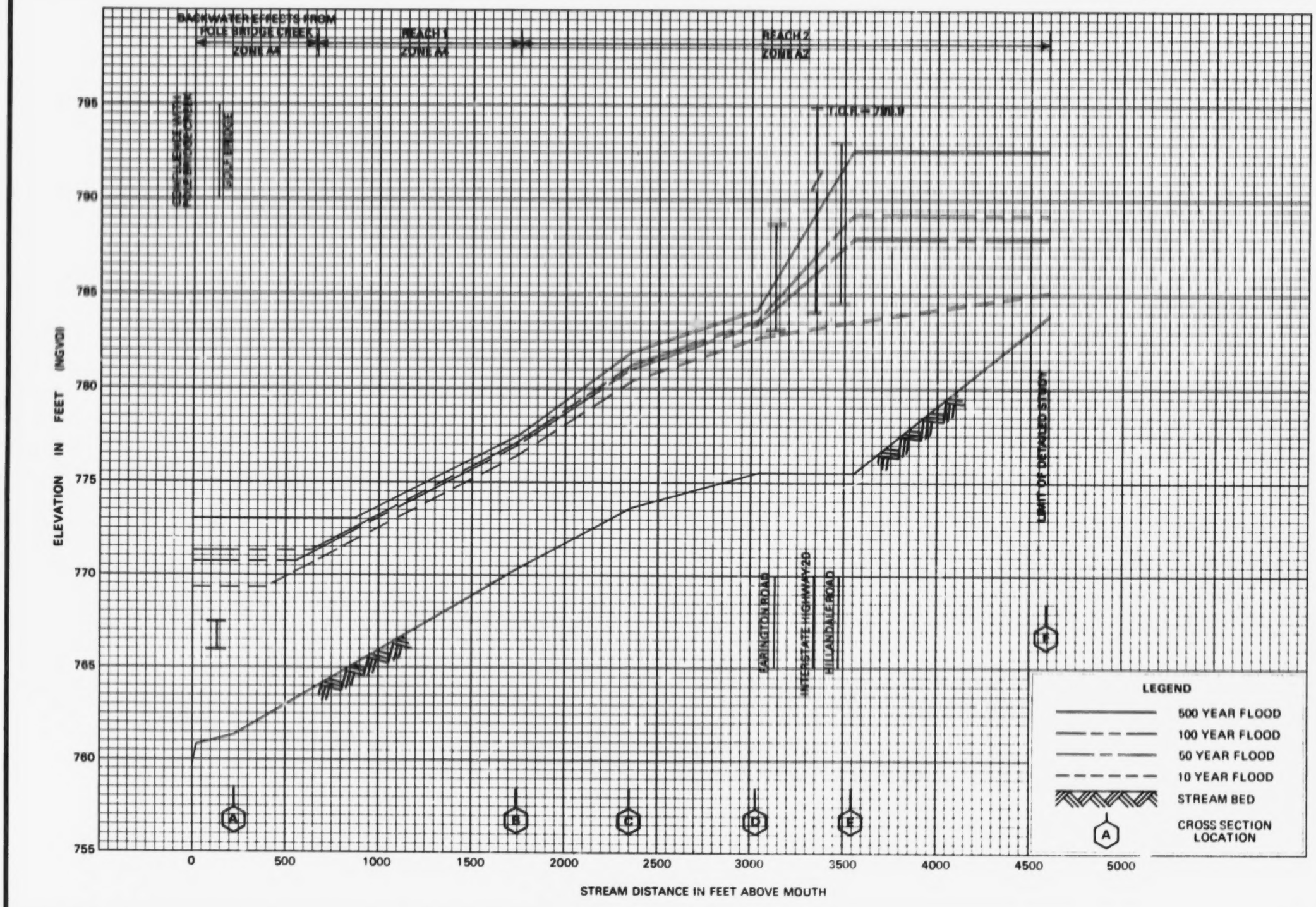

FLOOD PROFILES

POLE BRIDGE CREEK TRIBUTARY A

FEDERAL EMERGENCY MANAGEMENT AGENCY

DEKALB COUNTY, GA
(UNINCORPORATED AREAS)

117P

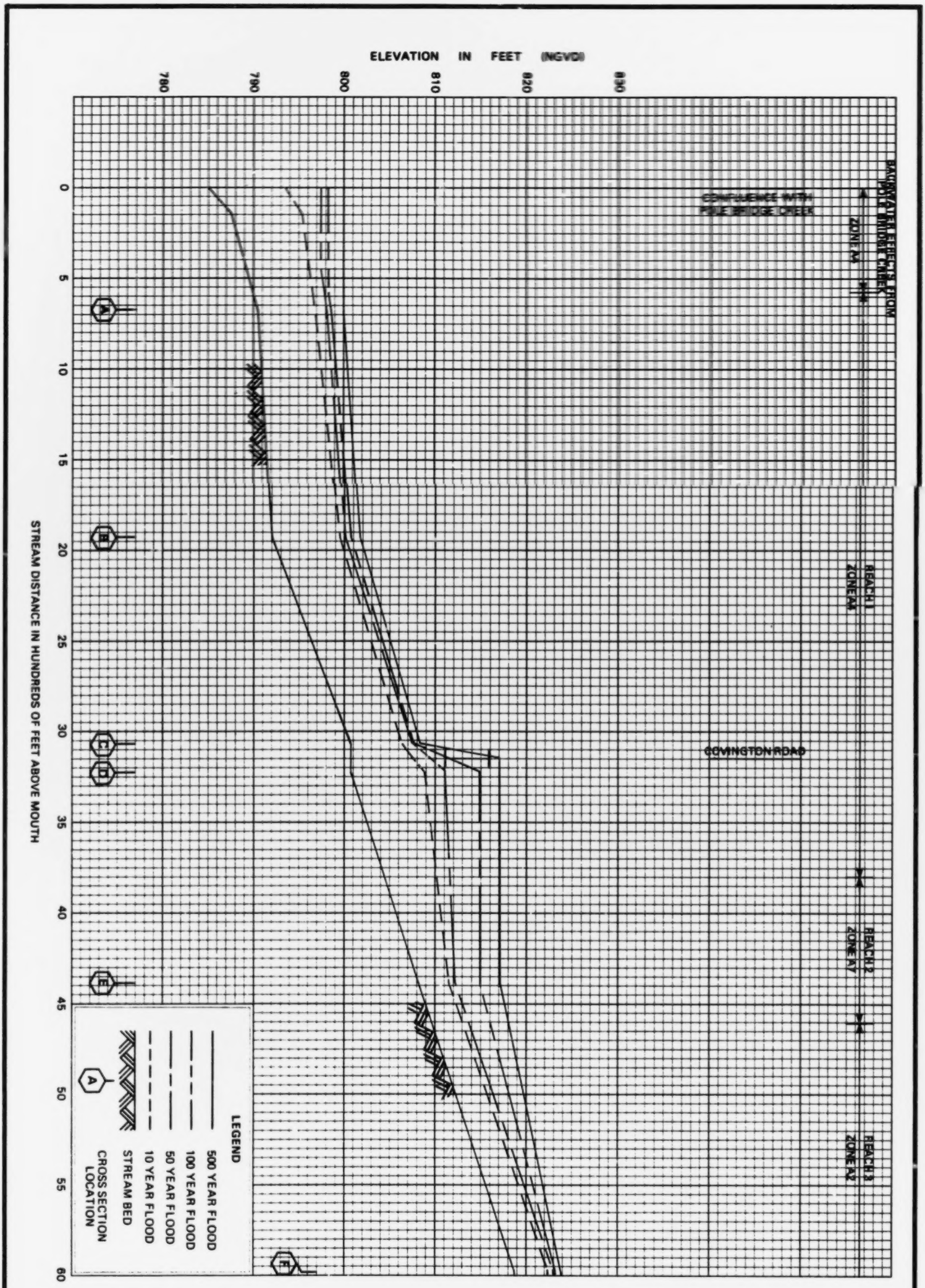

118P	FEDERAL EMERGENCY MANAGEMENT AGENCY **DEKALB COUNTY, GA** (UNINCORPORATED AREAS)	**FLOOD PROFILES** **POLE BRIDGE CREEK TRIBUTARY B**

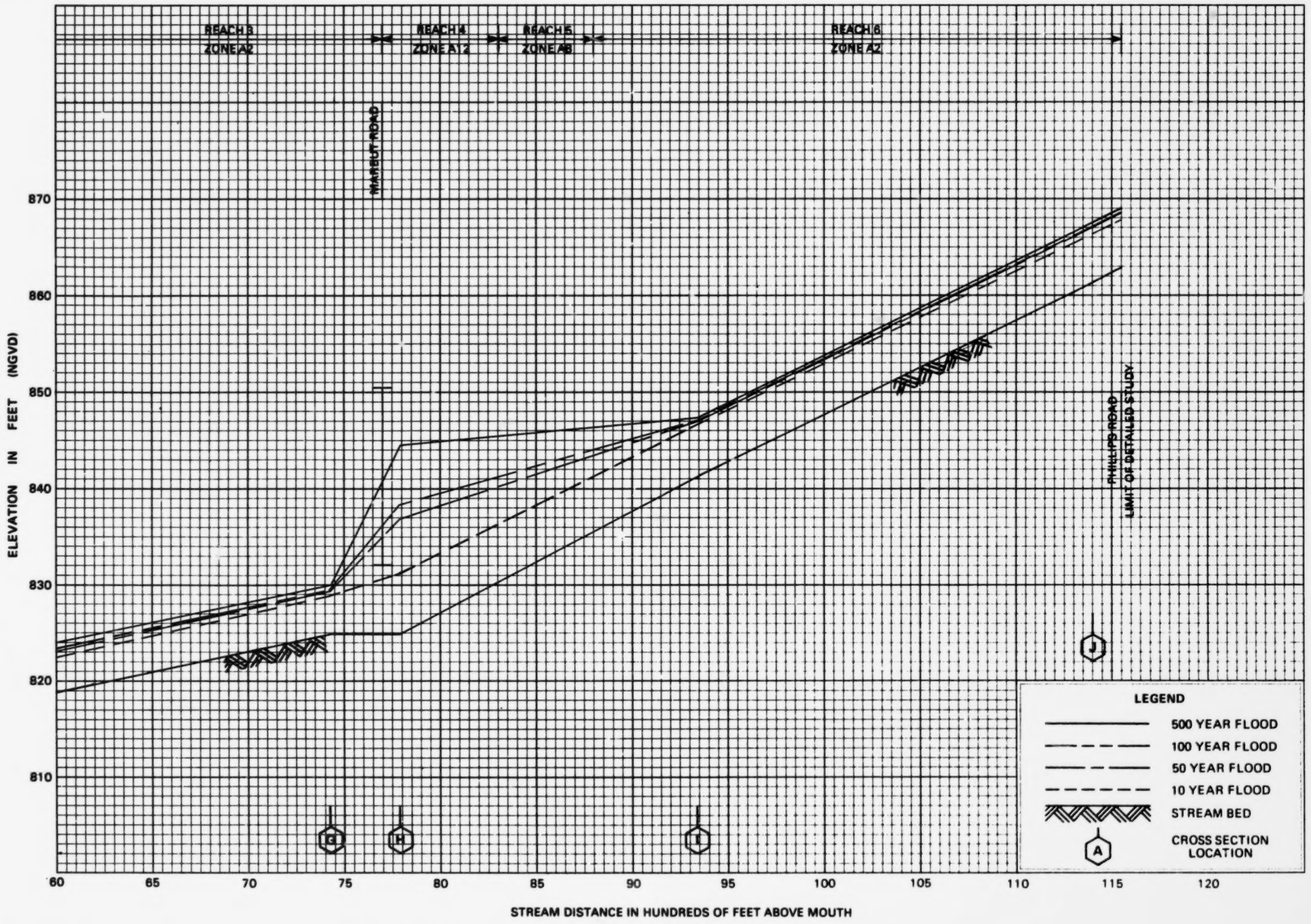

FLOOD PROFILES

POLE BRIDGE CREEK TRIBUTARY B

FEDERAL EMERGENCY MANAGEMENT AGENCY

DEKALB COUNTY, GA
(UNINCORPORATED AREAS)

119P

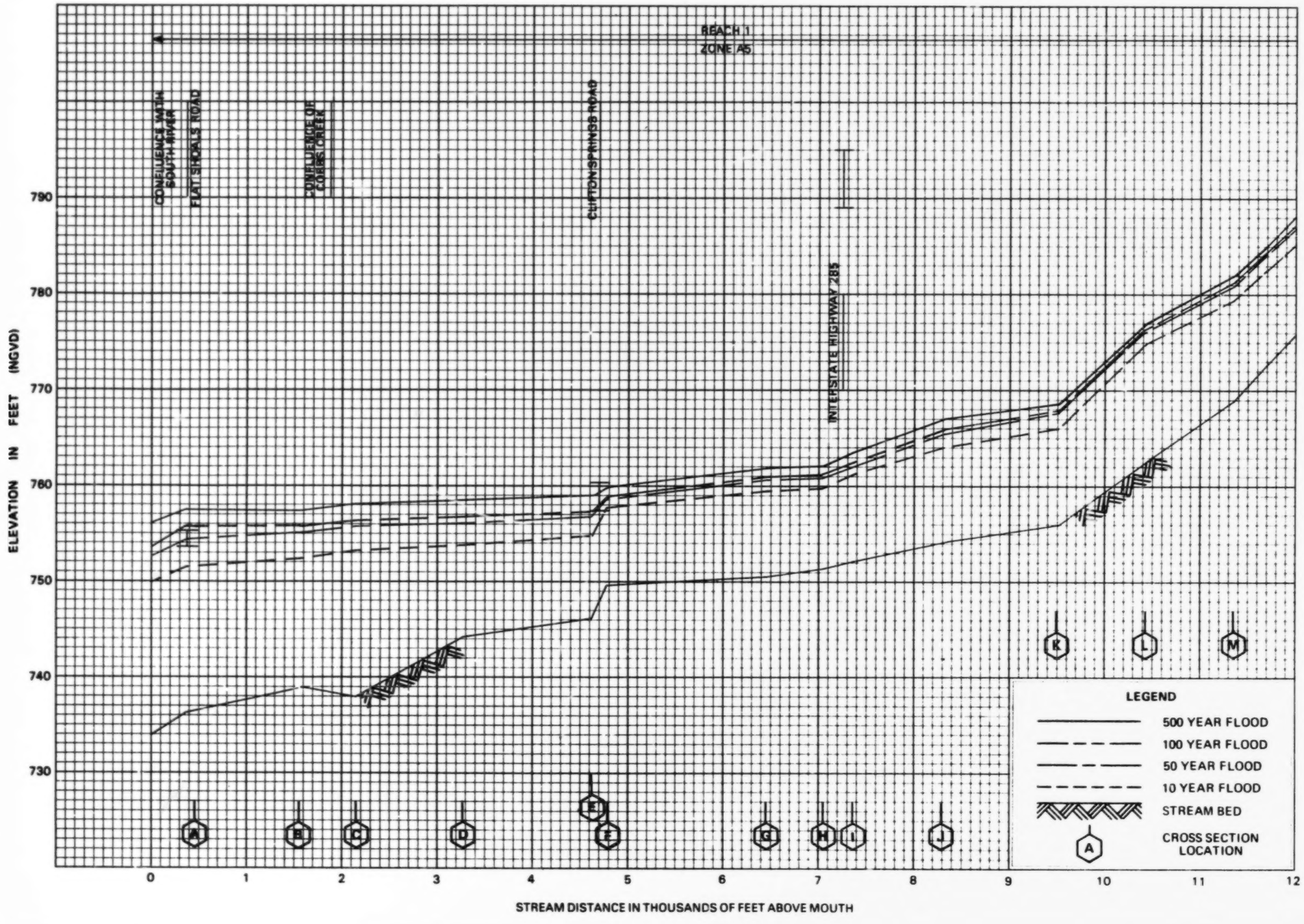

FLOOD PROFILES

SHOAL CREEK

FEDERAL EMERGENCY MANAGEMENT AGENCY

DEKALB COUNTY, GA
(UNINCORPORATED AREAS)

120P

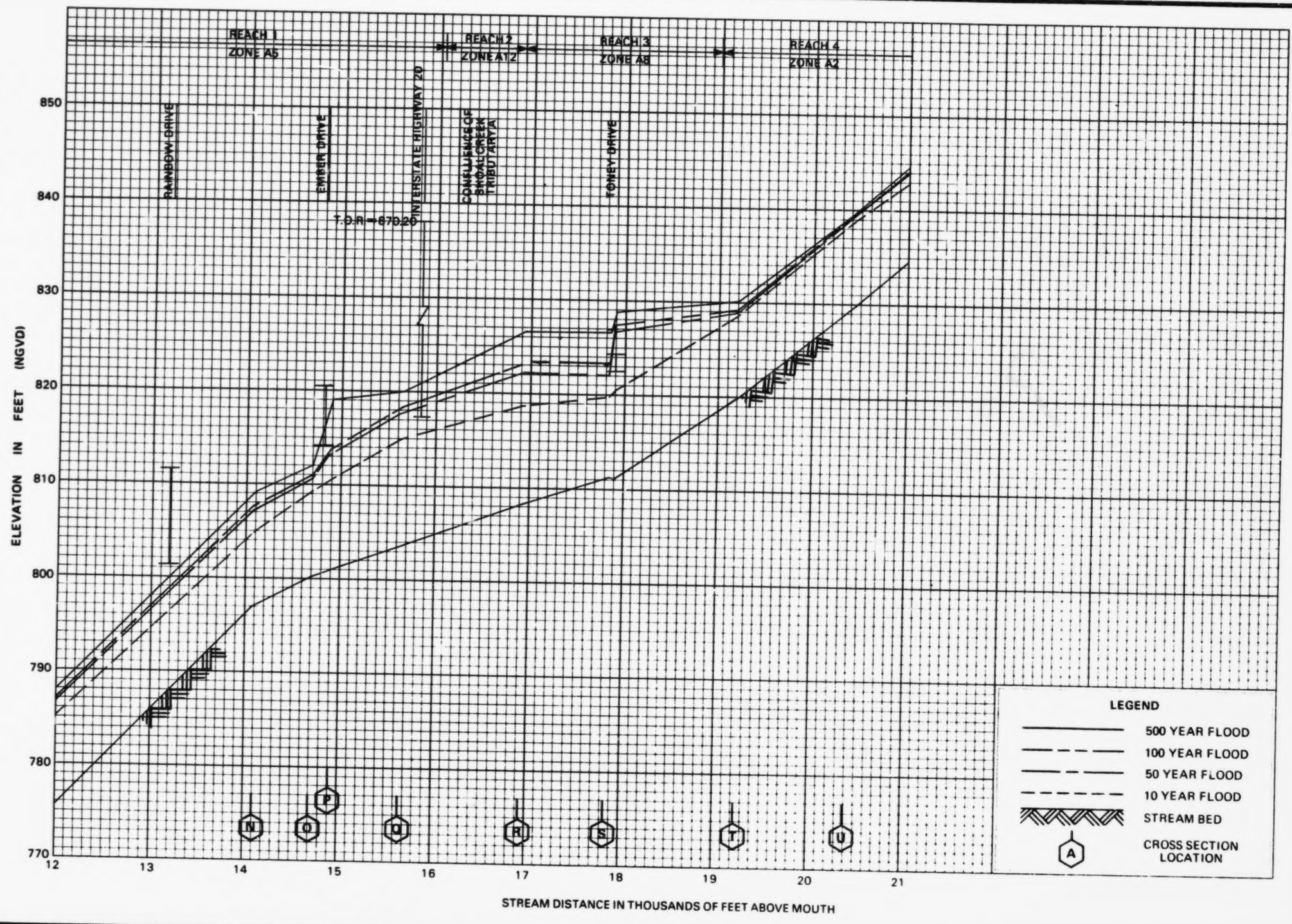

FLOOD PROFILES

SHOAL CREEK

FEDERAL EMERGENCY MANAGEMENT AGENCY

DEKALB COUNTY, GA
(UNINCORPORATED AREAS)

121P

65

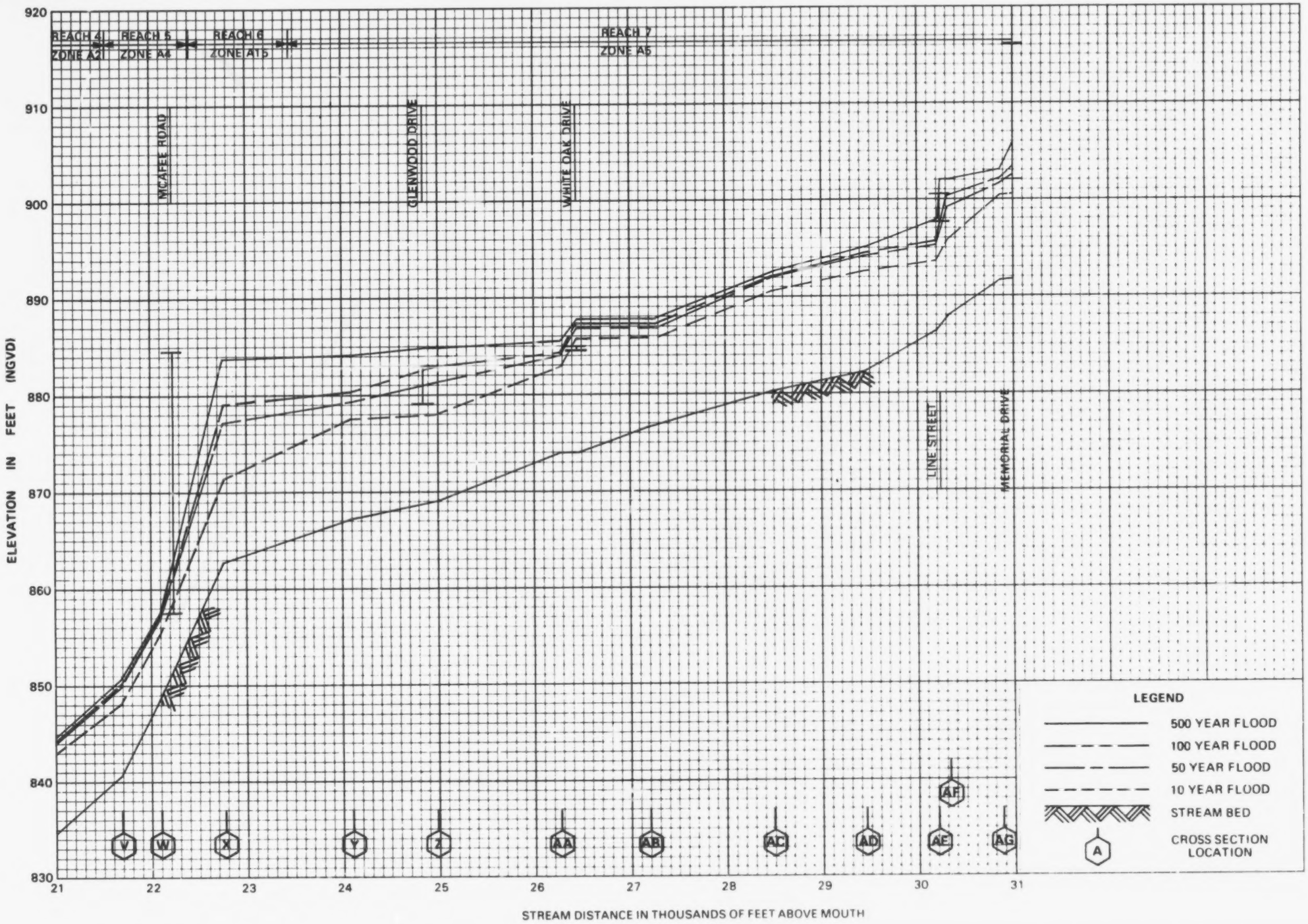

FLOOD PROFILES

SHOAL CREEK

FEDERAL EMERGENCY MANAGEMENT AGENCY

DEKALB COUNTY, GA
(UNINCORPORATED AREAS)

122P

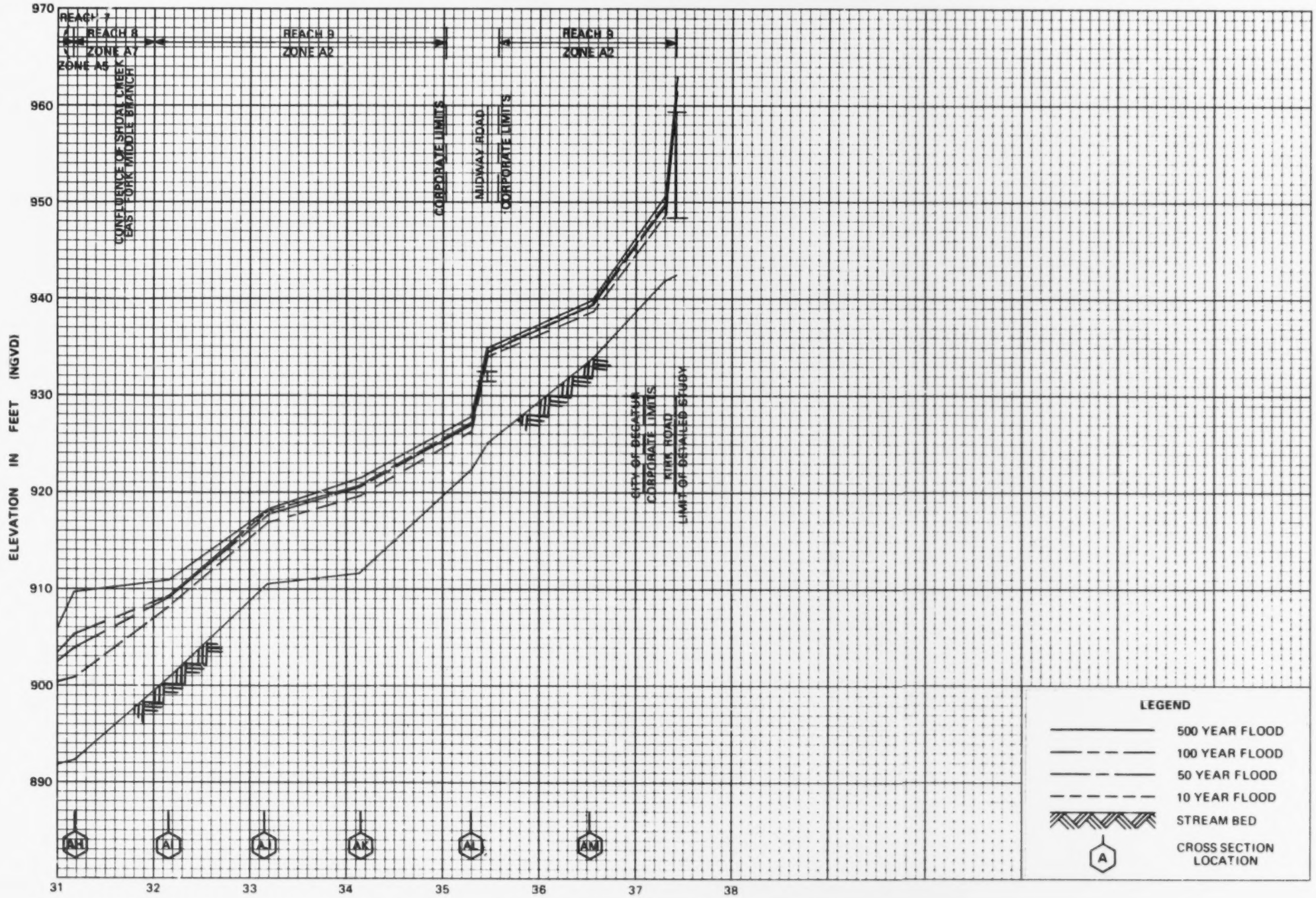

FLOOD PROFILES

SHOAL CREEK

FEDERAL EMERGENCY MANAGEMENT AGENCY

DEKALB COUNTY, GA
(UNINCORPORATED AREAS)

123P



68

124P	FEDERAL EMERGENCY MANAGEMENT AGENCY **DEKALB COUNTY, GA** (UNINCORPORATED AREAS)	**FLOOD PROFILES** **SNAPFINGER CREEK**

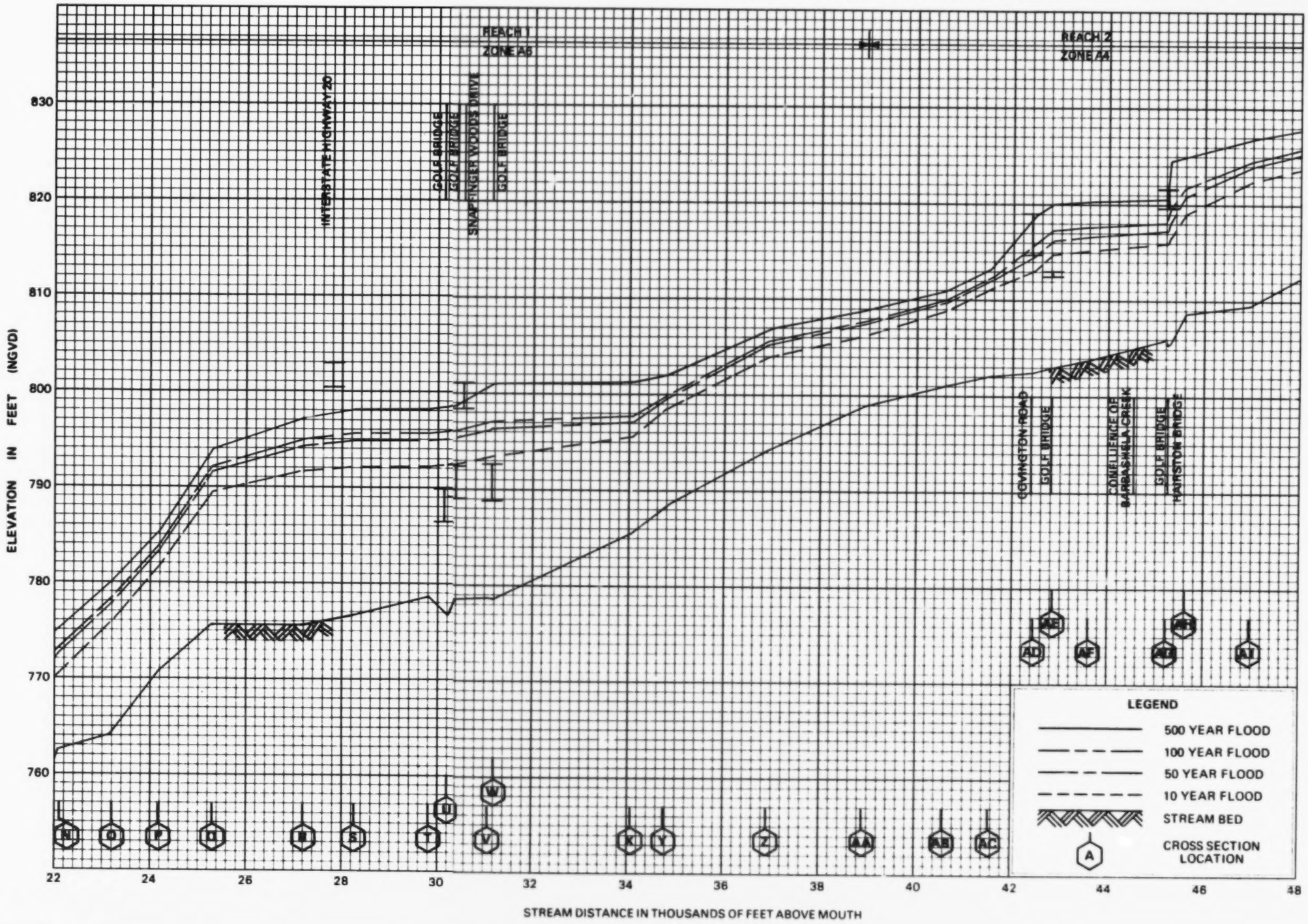

FLOOD PROFILES

SNAPFINGER CREEK

FEDERAL EMERGENCY MANAGEMENT AGENCY

DEKALB COUNTY, GA
(UNINCORPORATED AREAS)

125P

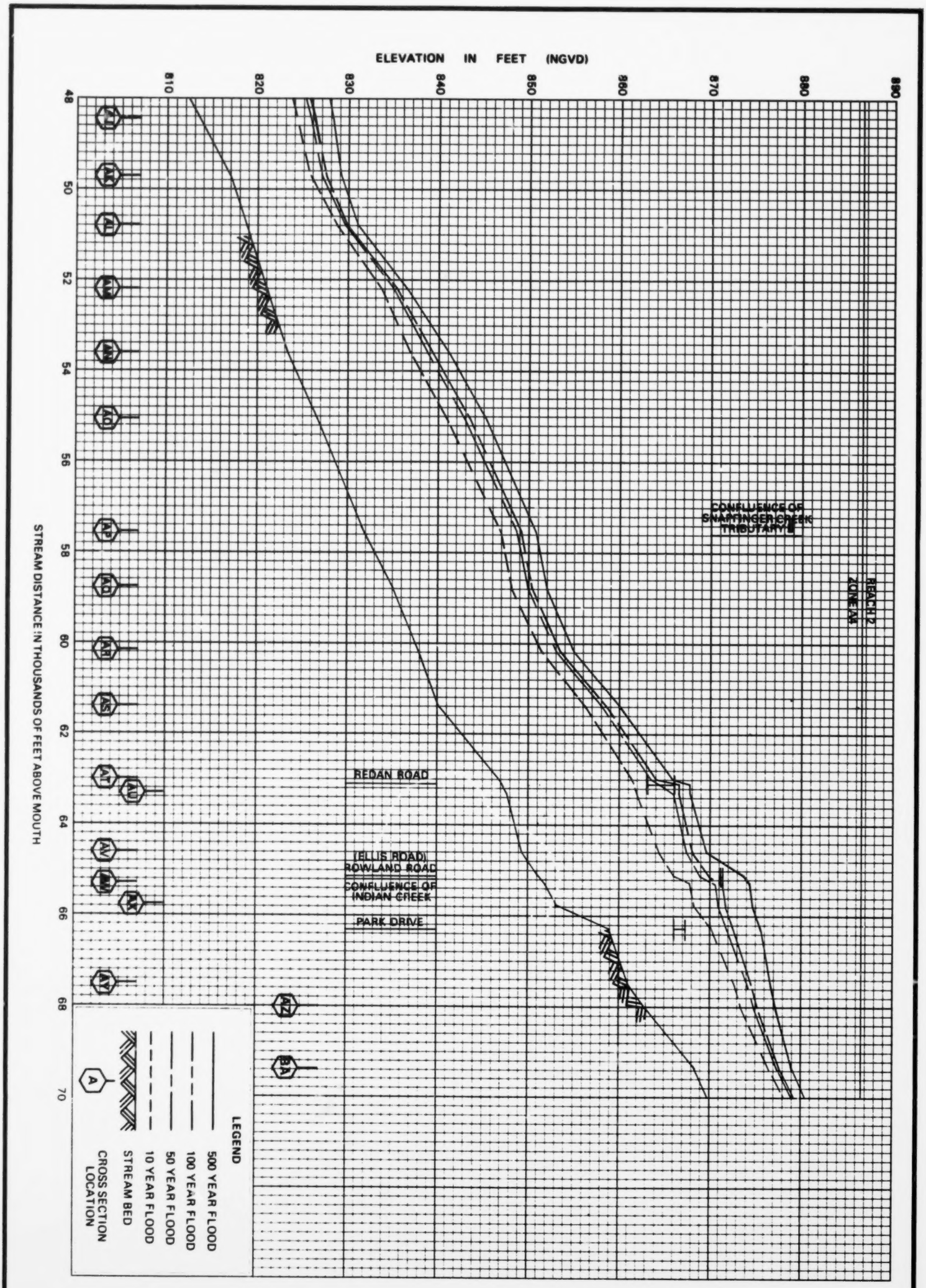

126P	FEDERAL EMERGENCY MANAGEMENT AGENCY DEKALB COUNTY, GA (UNINCORPORATED AREAS)	FLOOD PROFILES SNAPFINGER CREEK

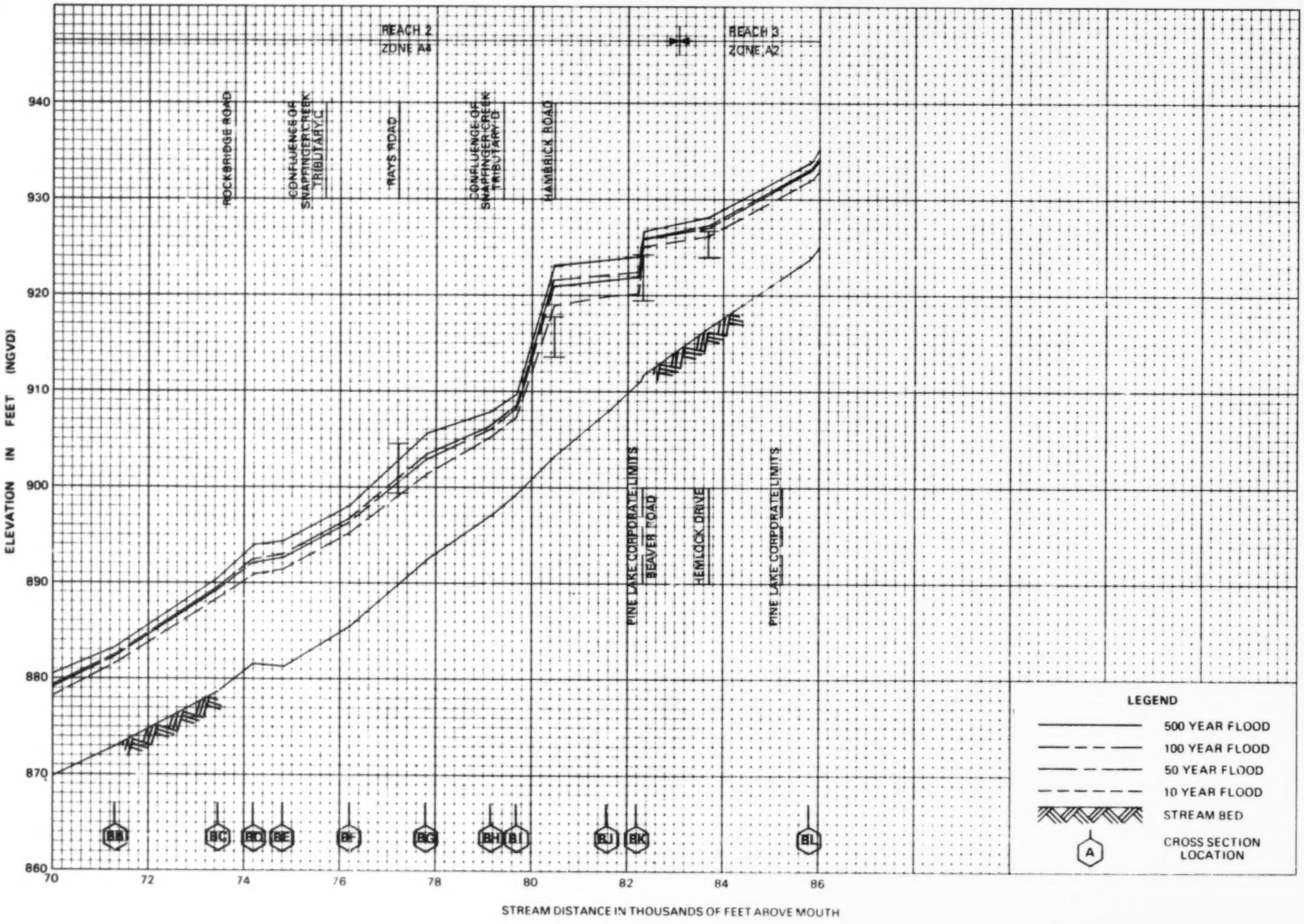

FLOOD PROFILES

SNAPFINGER CREEK

FEDERAL EMERGENCY MANAGEMENT AGENCY

DEKALB COUNTY, GA
(UNINCORPORATED AREAS)

127P

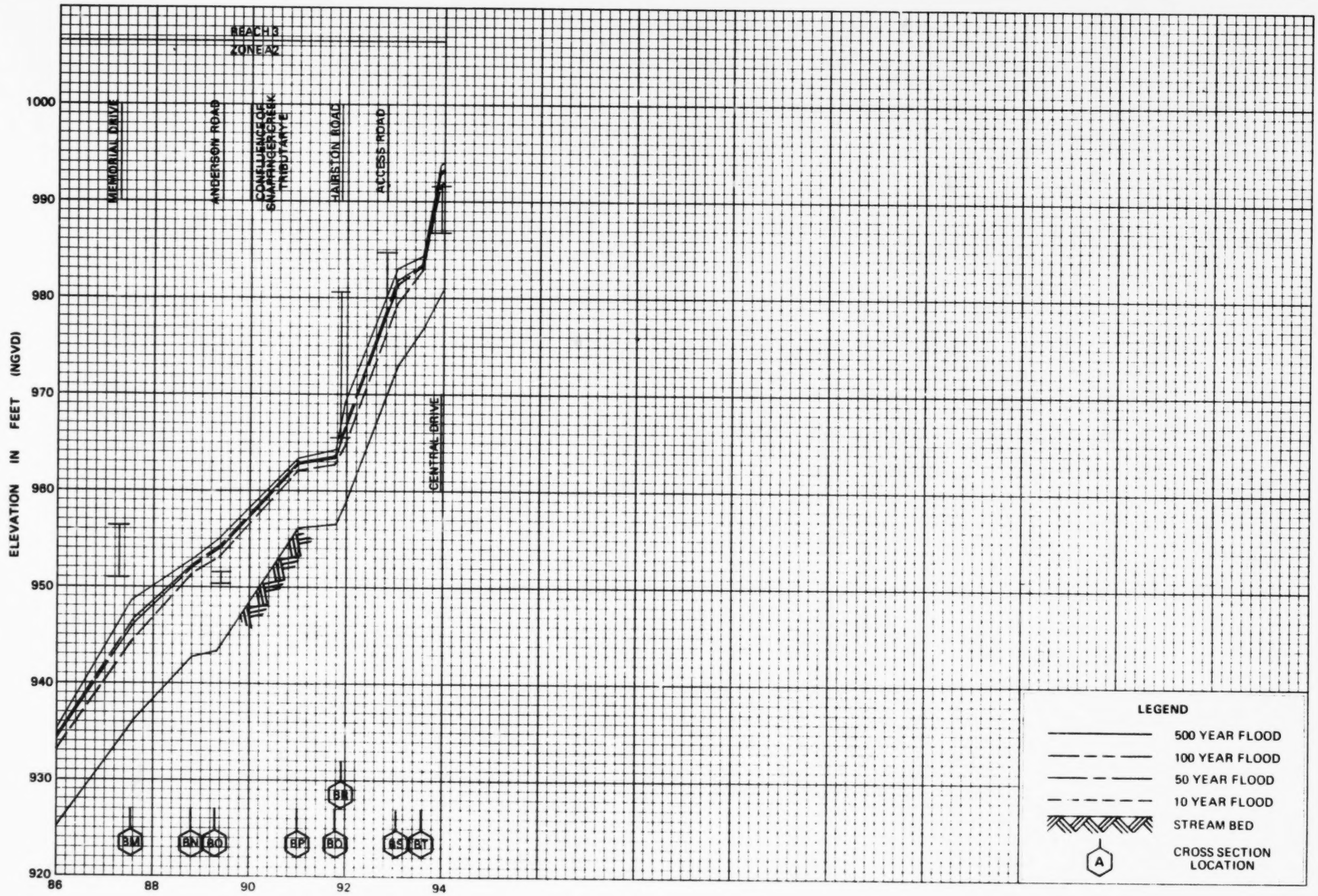

FLOOD PROFILES

SNAPFINGER CREEK

FEDERAL EMERGENCY MANAGEMENT AGENCY

DEKALB COUNTY, GA
(UNINCORPORATED AREAS)

128P

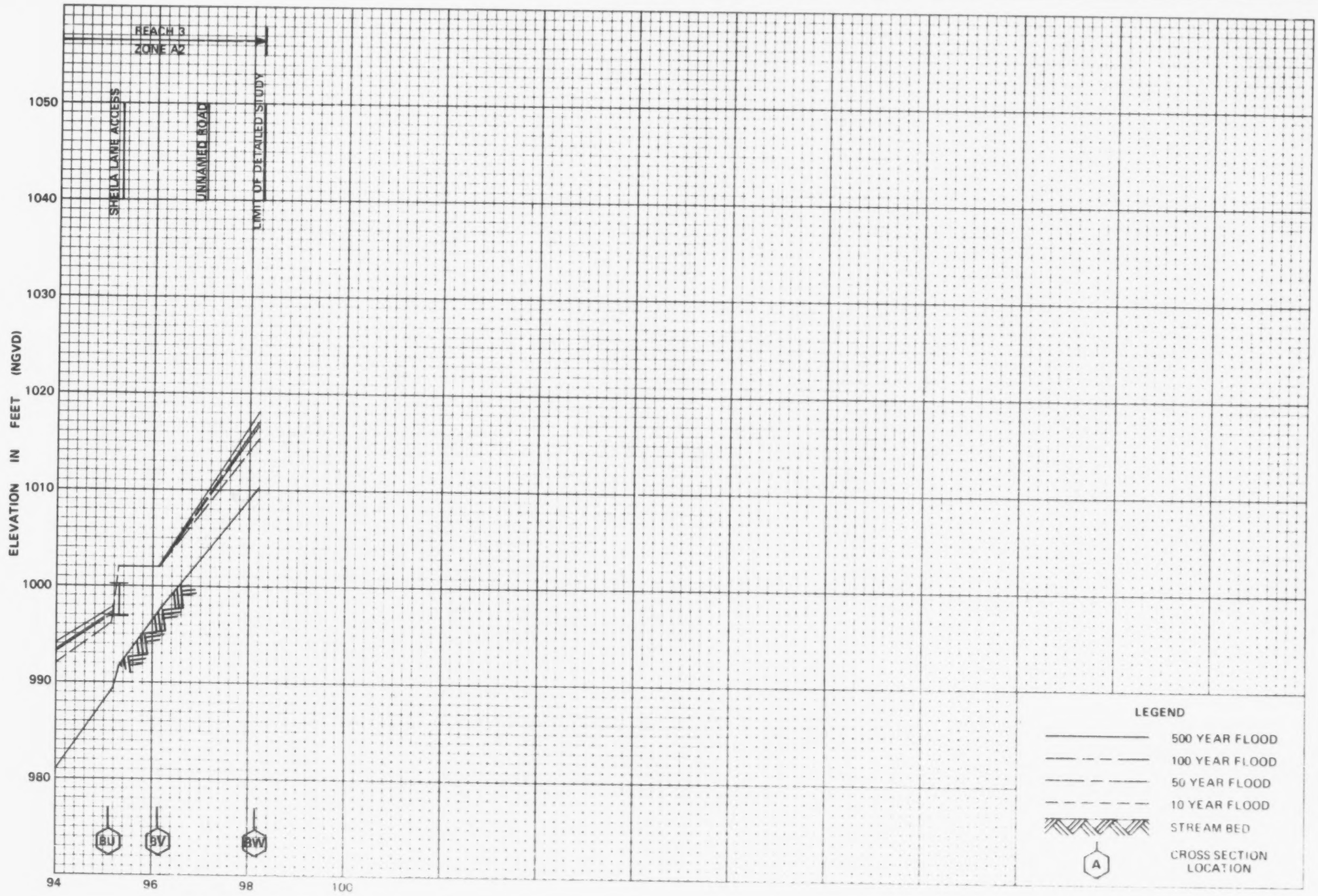

FLOOD PROFILES

SNAPFINGER CREEK

FEDERAL EMERGENCY MANAGEMENT AGENCY

DEKALB COUNTY, GA

(UNINCORPORATED AREAS)

129P

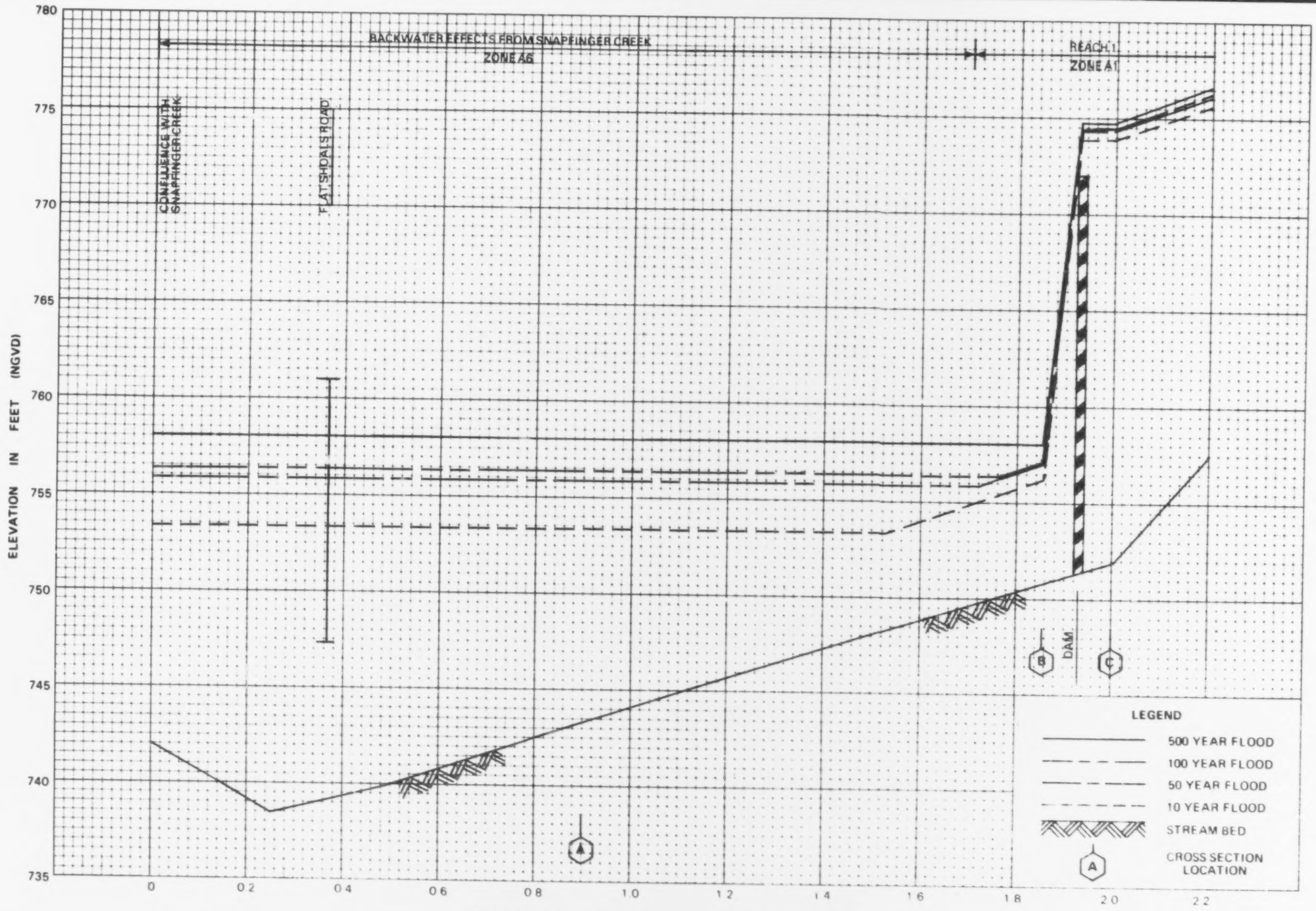

FLOOD PROFILES

SNAPFINGER CREEK TRIBUTARY A

FEDERAL EMERGENCY MANAGEMENT AGENCY

DEKALB COUNTY, GA
(UNINCORPORATED AREAS)

130P

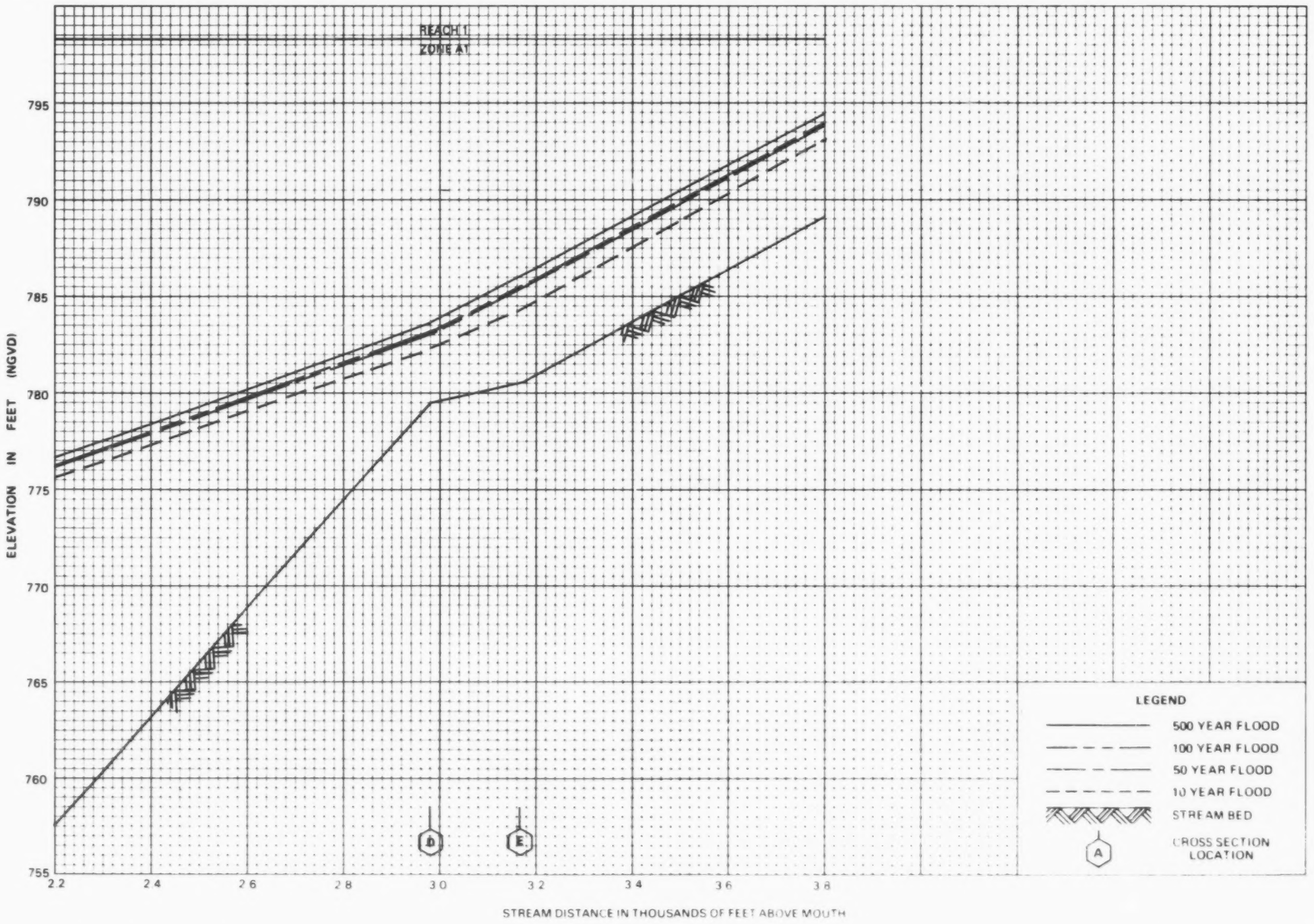

FLOOD PROFILES

SNAPFINGER CREEK TRIBUTARY A

FEDERAL EMERGENCY MANAGEMENT AGENCY

DEKALB COUNTY, GA
(UNINCORPORATED AREAS)

131P

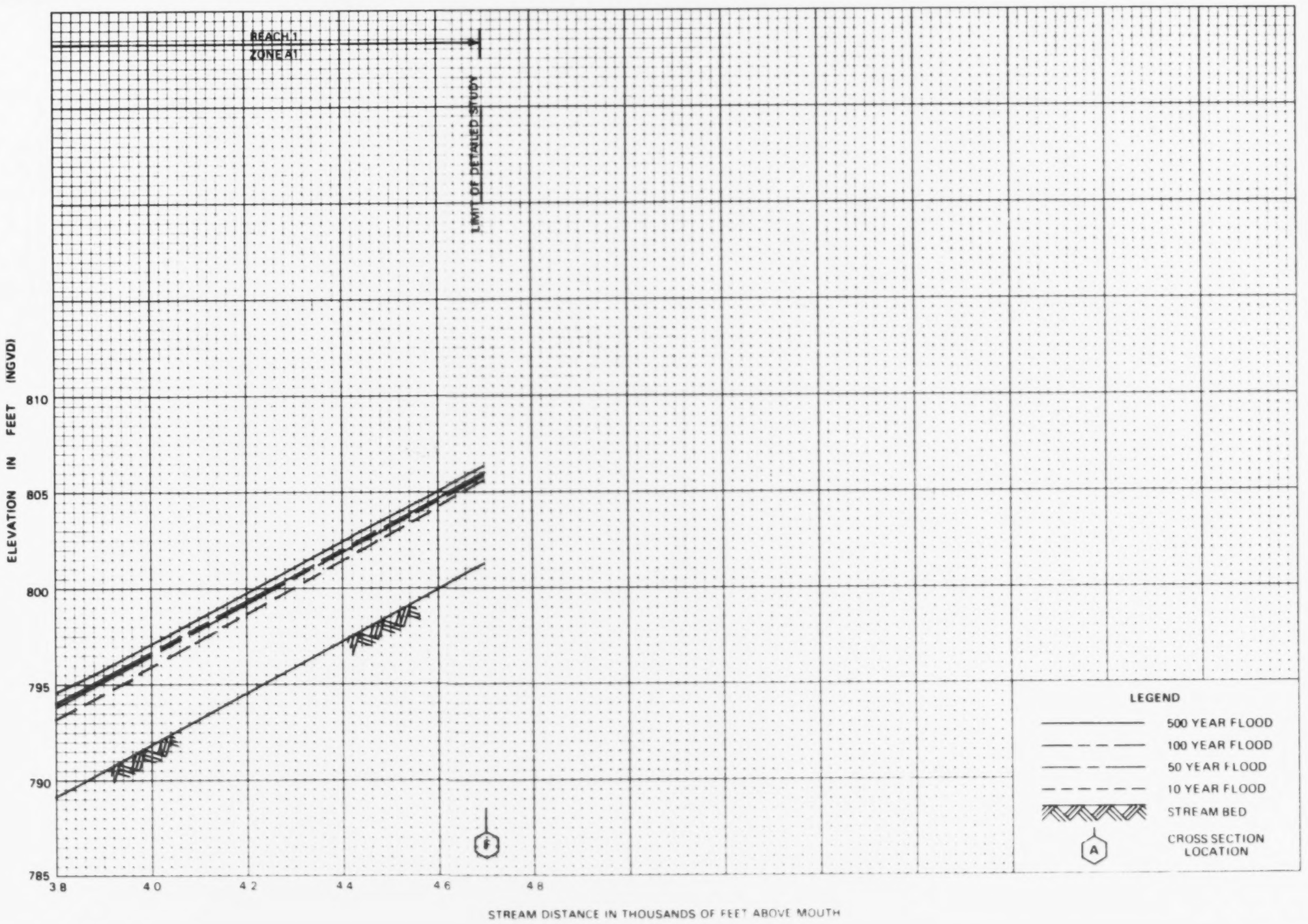

FLOOD PROFILES

SNAPFINGER CREEK TRIBUTARY A

FEDERAL EMERGENCY MANAGEMENT AGENCY

DEKALB COUNTY, GA
(UNINCORPORATED AREAS)

132P

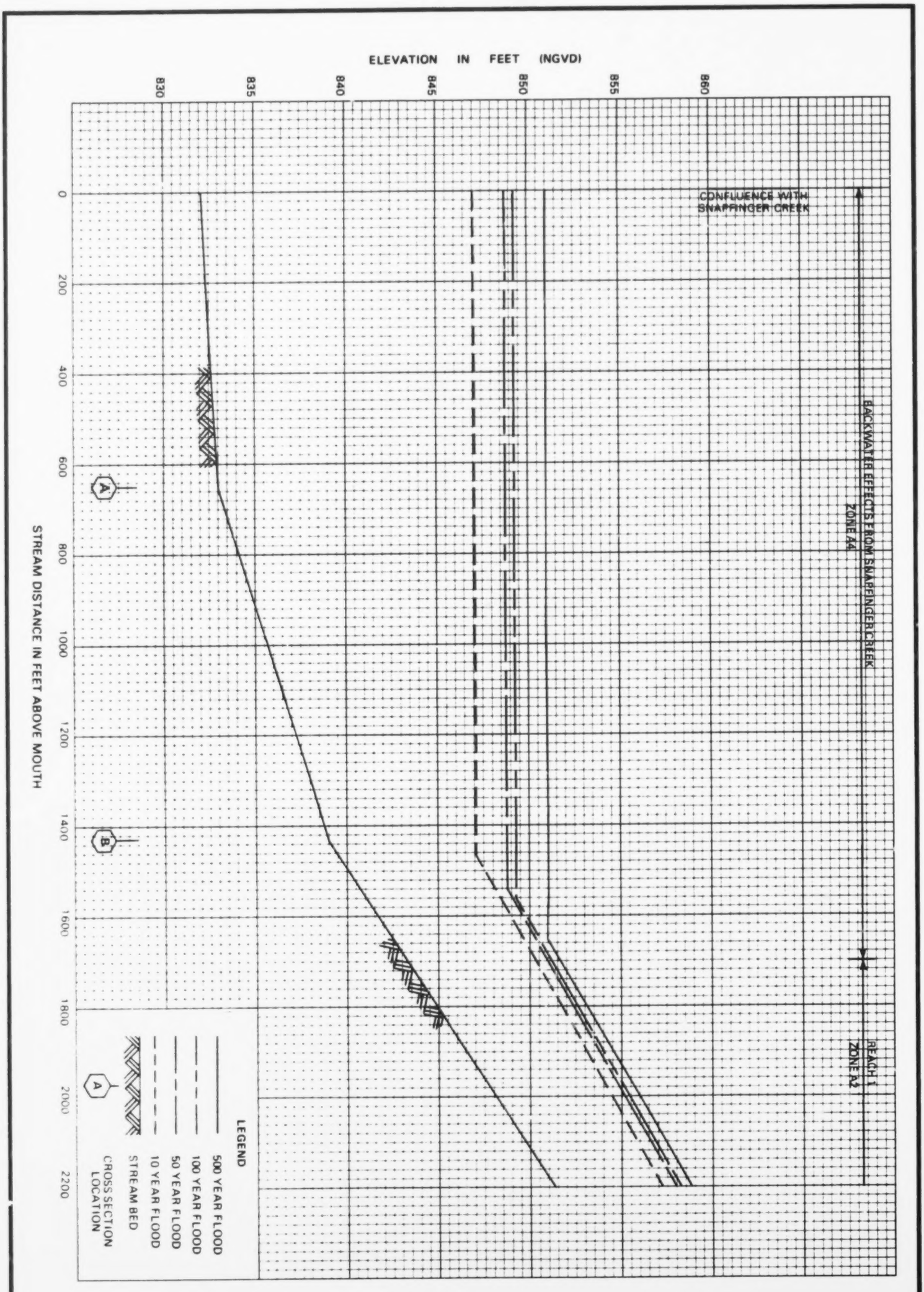

133P	FEDERAL EMERGENCY MANAGEMENT AGENCY **DEKALB COUNTY, GA** (UNINCORPORATED AREAS)	**FLOOD PROFILES** **SNAPFINGER CREEK TRIBUTARY B**

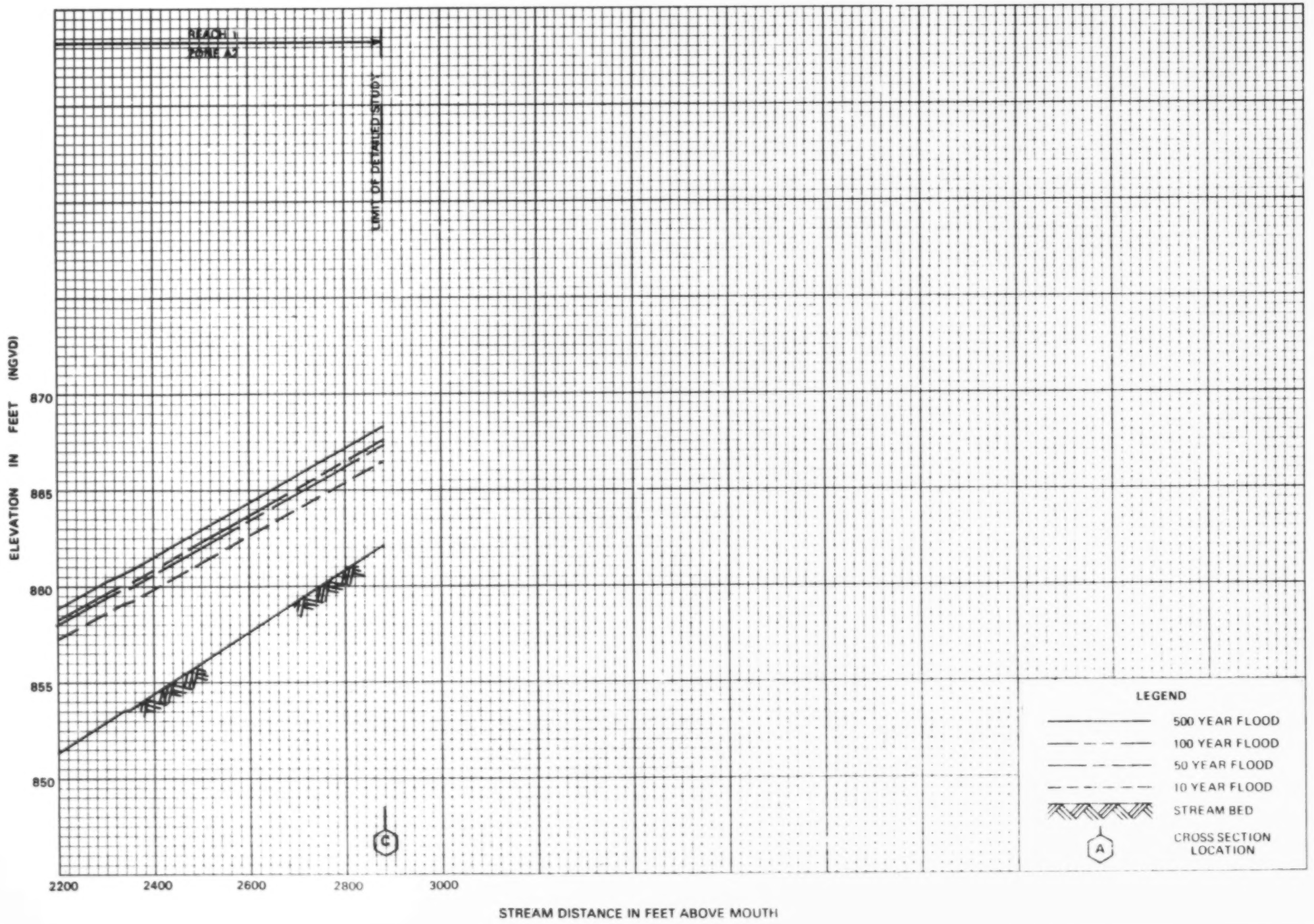

FLOOD PROFILES

SNAPFINGER CREEK TRIBUTARY B

FEDERAL EMERGENCY MANAGEMENT AGENCY

DEKALB COUNTY, GA
(UNINCORPORATED AREAS)

134P

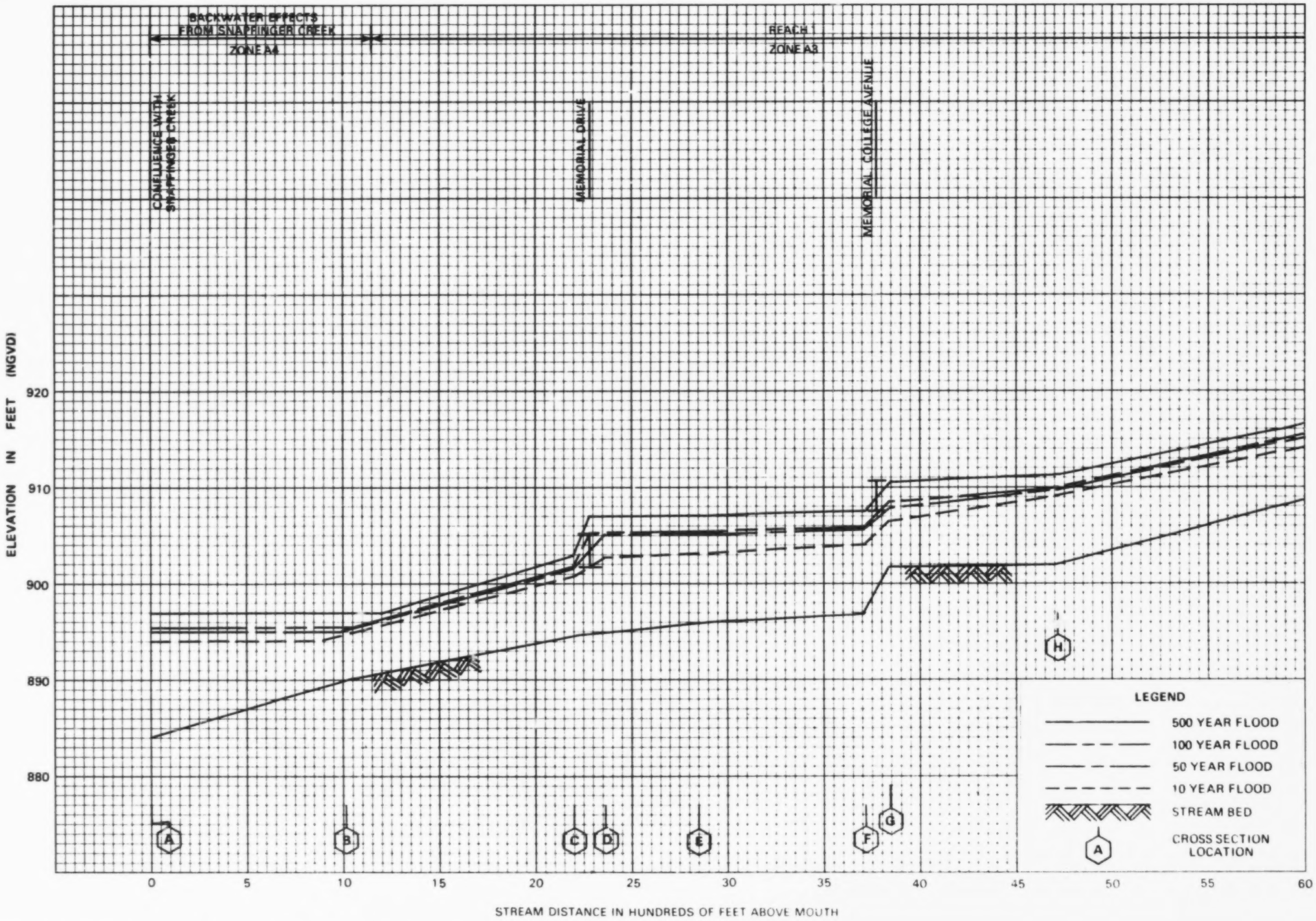

FLOOD PROFILES

SNAPFINGER CREEK TRIBUTARY C

FEDERAL EMERGENCY MANAGEMENT AGENCY

DEKALB COUNTY, GA
(UNINCORPORATED AREAS)

135P

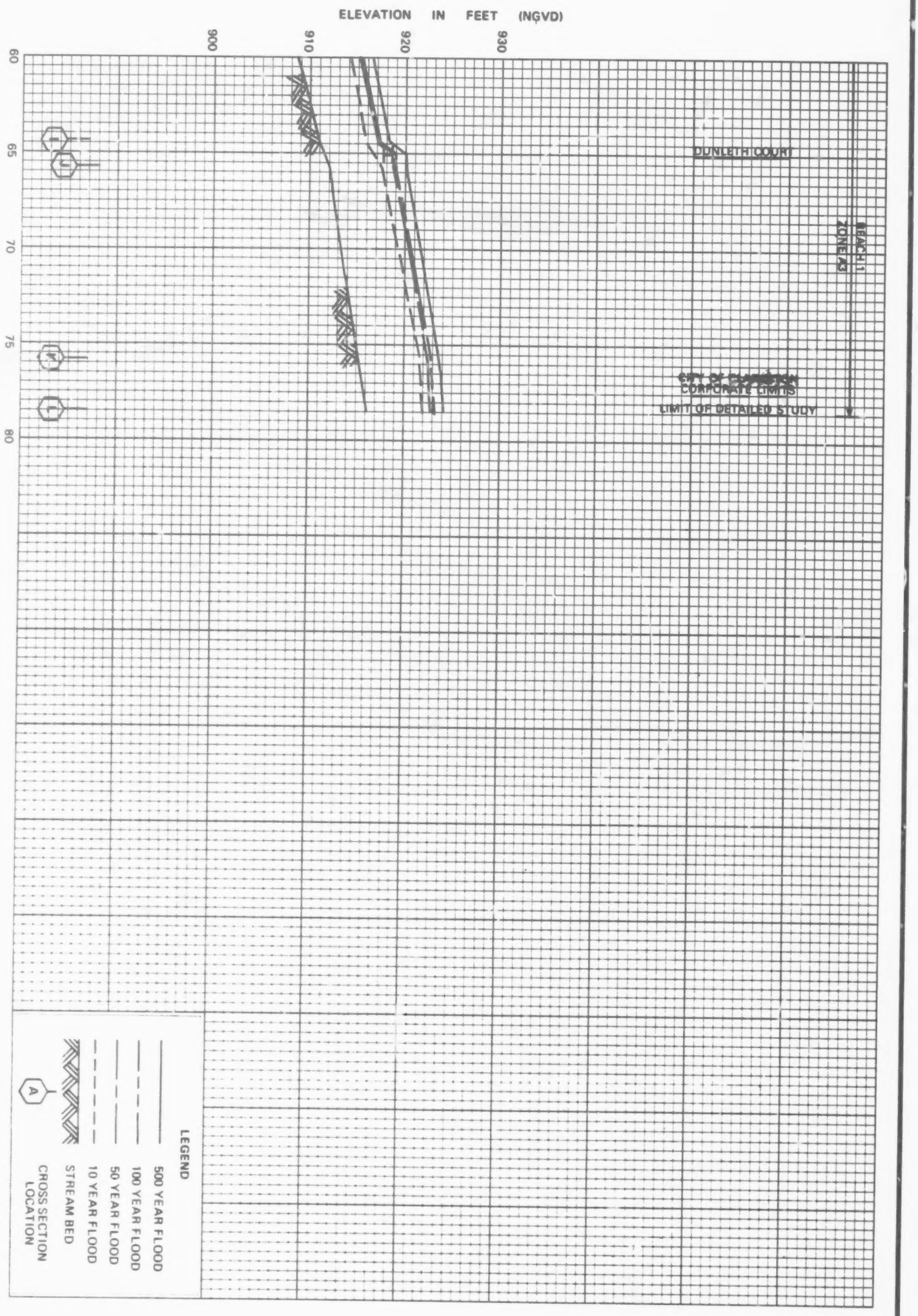

FEDERAL EMERGENCY MANAGEMENT AGENCY

DEKALB COUNTY, GA

(UNINCORPORATED AREAS)

FLOOD PROFILES

SNAPFINGER CREEK TRIBUTARY C

136P

FLOOD PROFILES

SNAPFINGER CREEK TRIBUTARY D

FEDERAL EMERGENCY MANAGEMENT AGENCY

DEKALB COUNTY, GA
(UNINCORPORATED AREAS)

137P

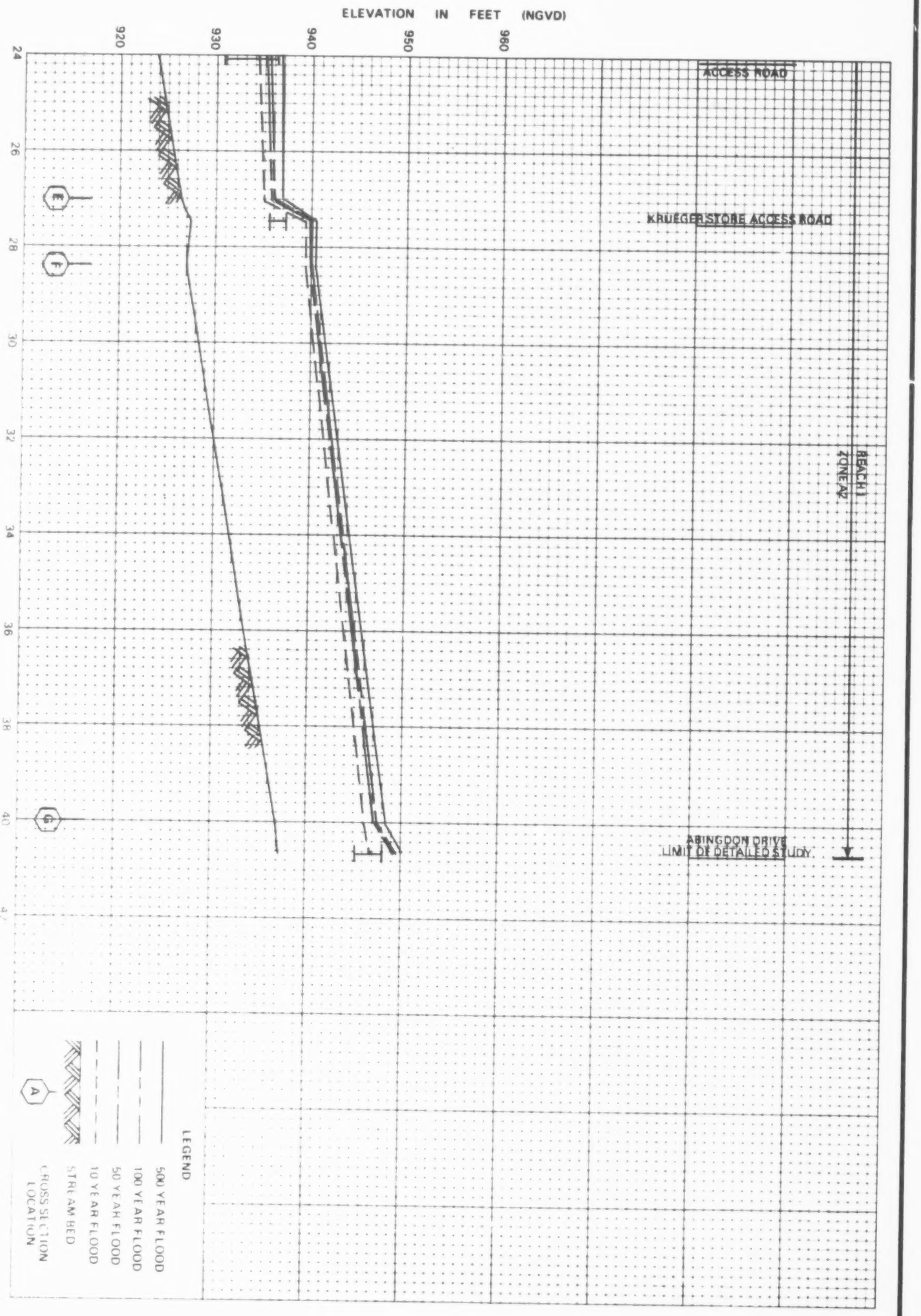

82

138P	FEDERAL EMERGENCY MANAGEMENT AGENCY DEKALB COUNTY, GA (UNINCORPORATED AREAS)	FLOOD PROFILES SNAPFINGER CREEK TRIBUTARY D

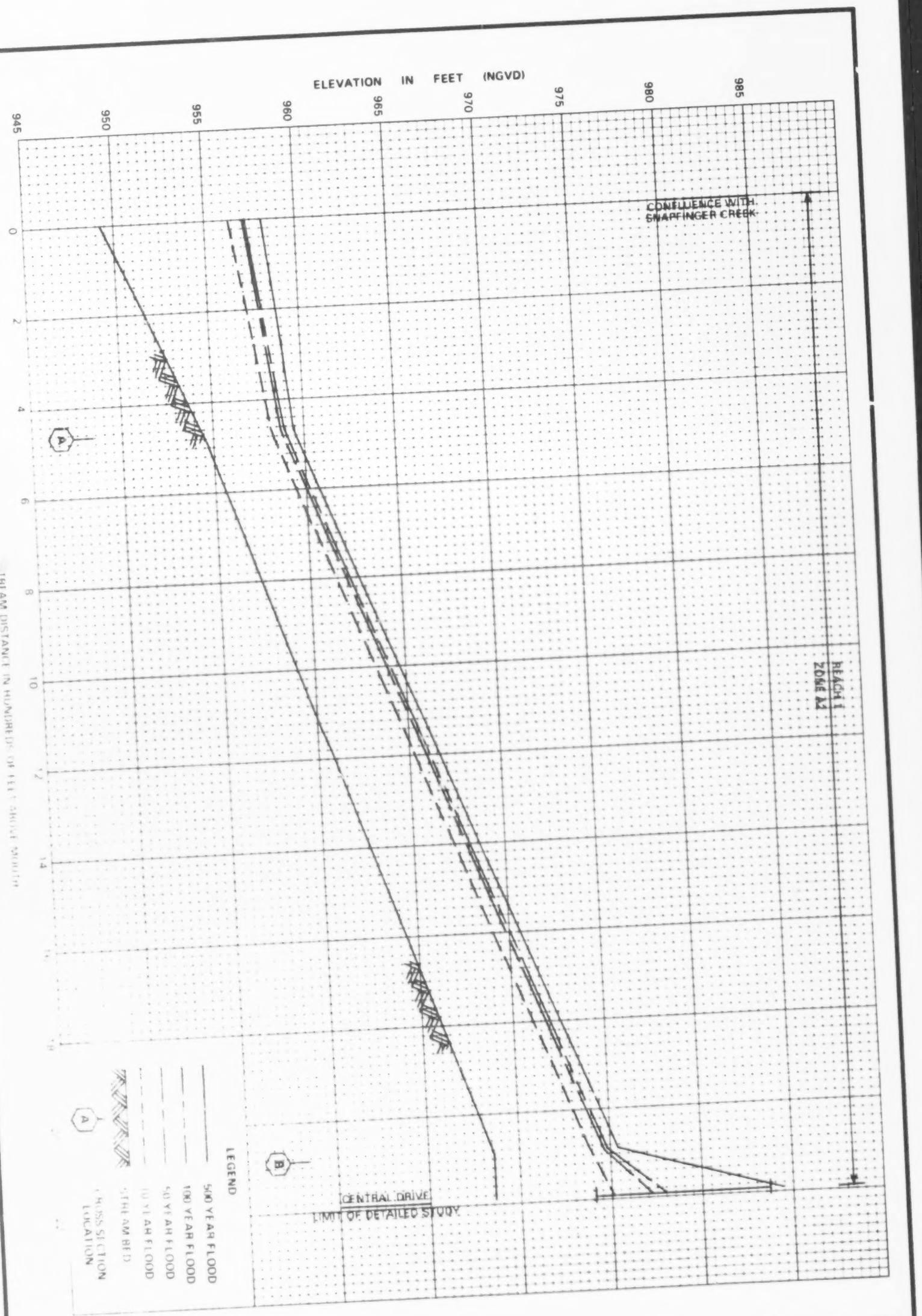

139P	FEDERAL EMERGENCY MANAGEMENT AGENCY DEKALB COUNTY, GA (UNINCORPORATED AREAS)	FLOOD PROFILES SNAPFINGER CREEK TRIBUTARY E

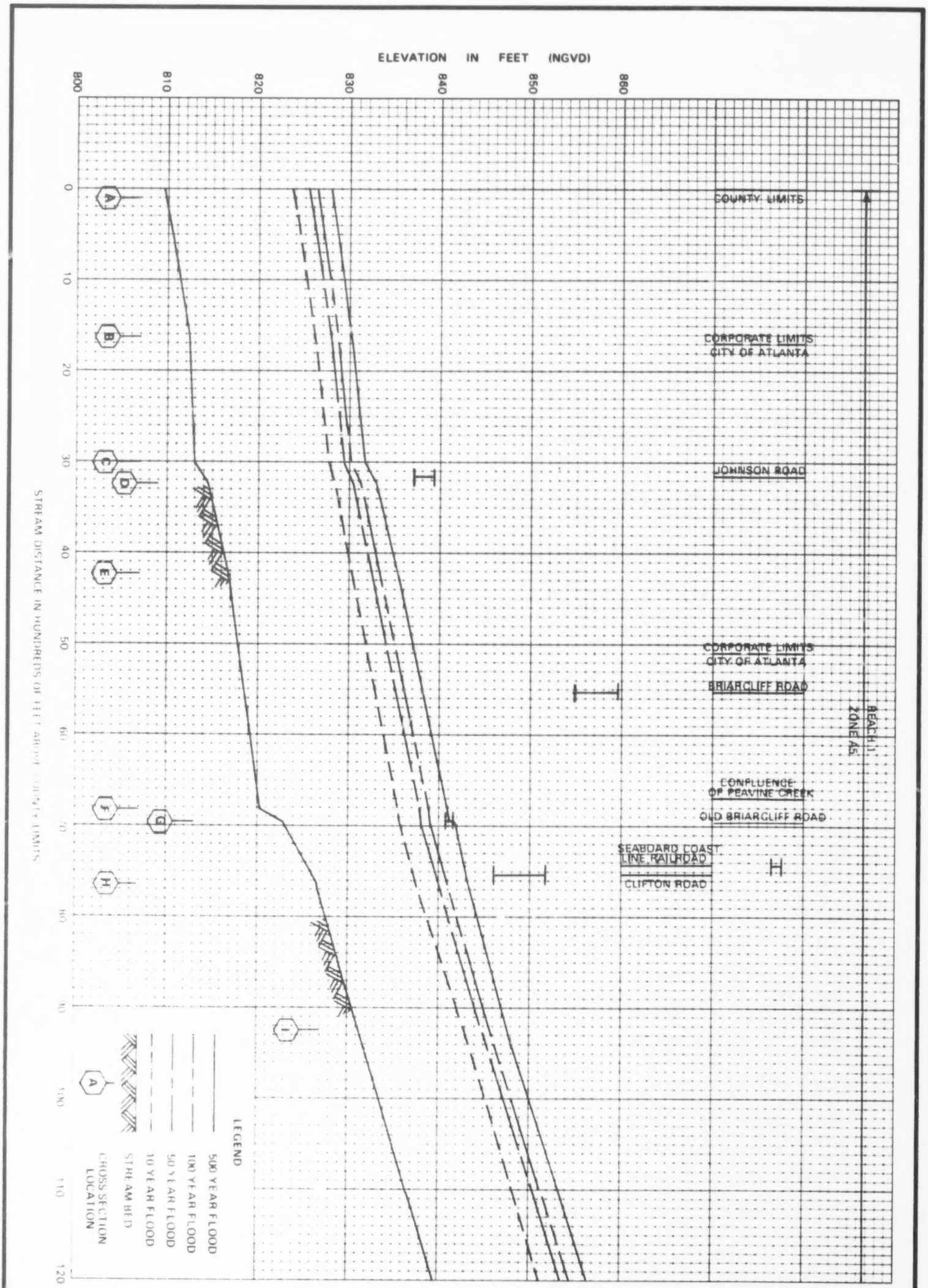

140P

FEDERAL EMERGENCY MANAGEMENT AGENCY

DEKALB COUNTY, GA

(UNINCORPORATED AREAS)

FLOOD PROFILES

SOUTH FORK PEACHTREE CREEK

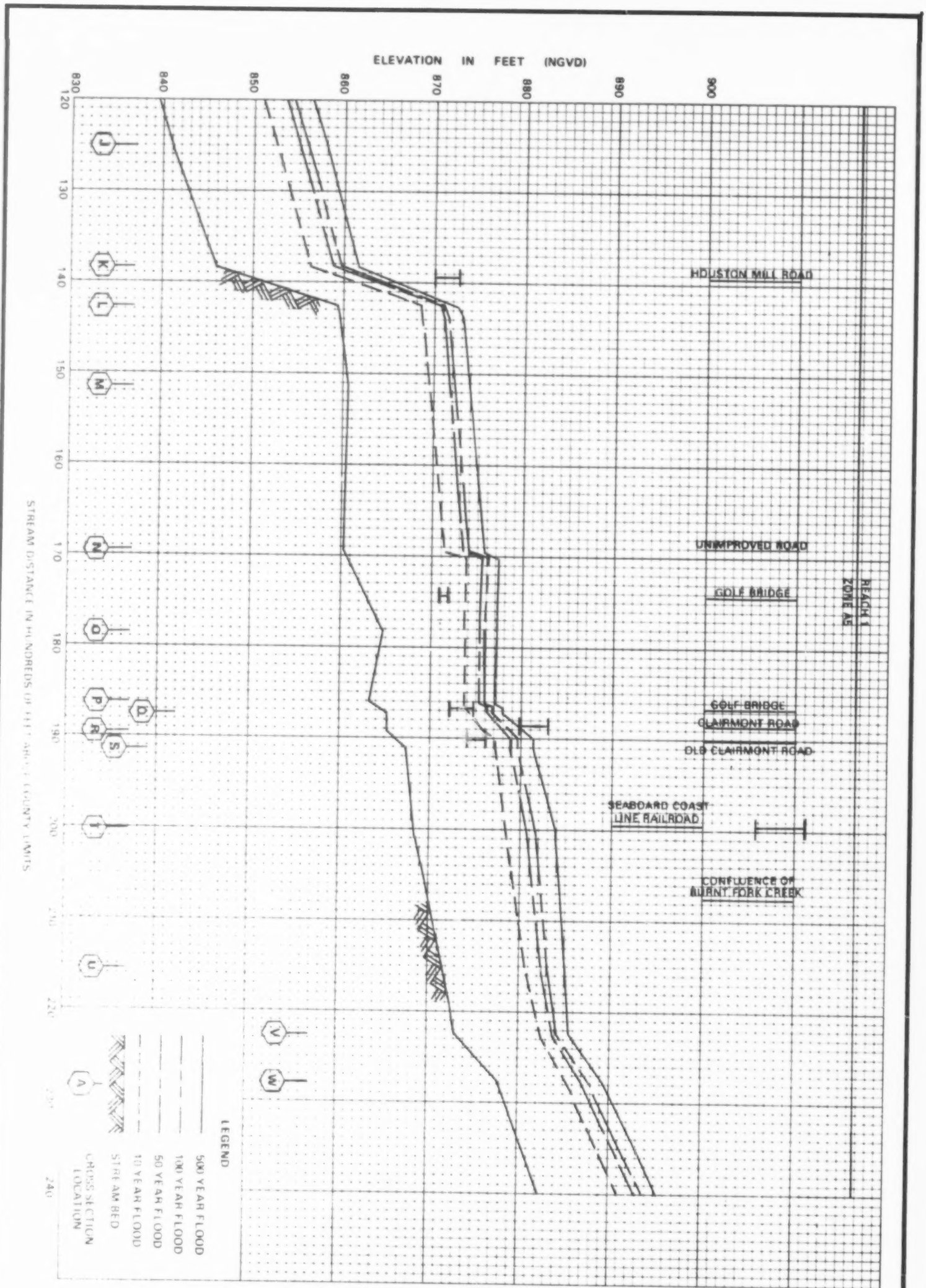

141P	FEDERAL EMERGENCY MANAGEMENT AGENCY DEKALB COUNTY, GA (UNINCORPORATED AREAS)	FLOOD PROFILES SOUTH FORK PEACHTREE CREEK

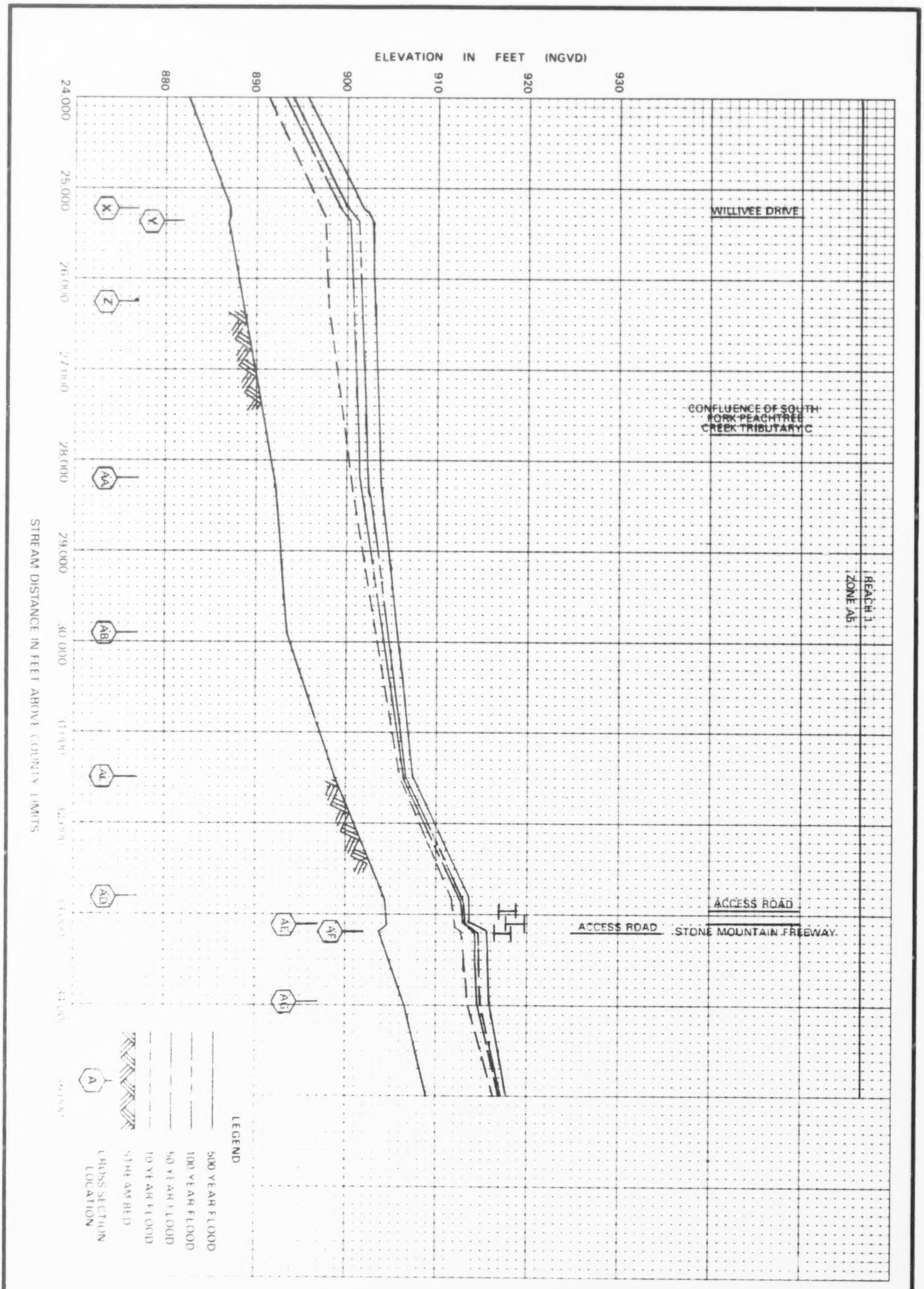

FEDERAL EMERGENCY MANAGEMENT AGENCY

142P

DEKALB COUNTY, GA

(UNINCORPORATED AREAS)

FLOOD PROFILES

SOUTH FORK PEACHTREE CREEK

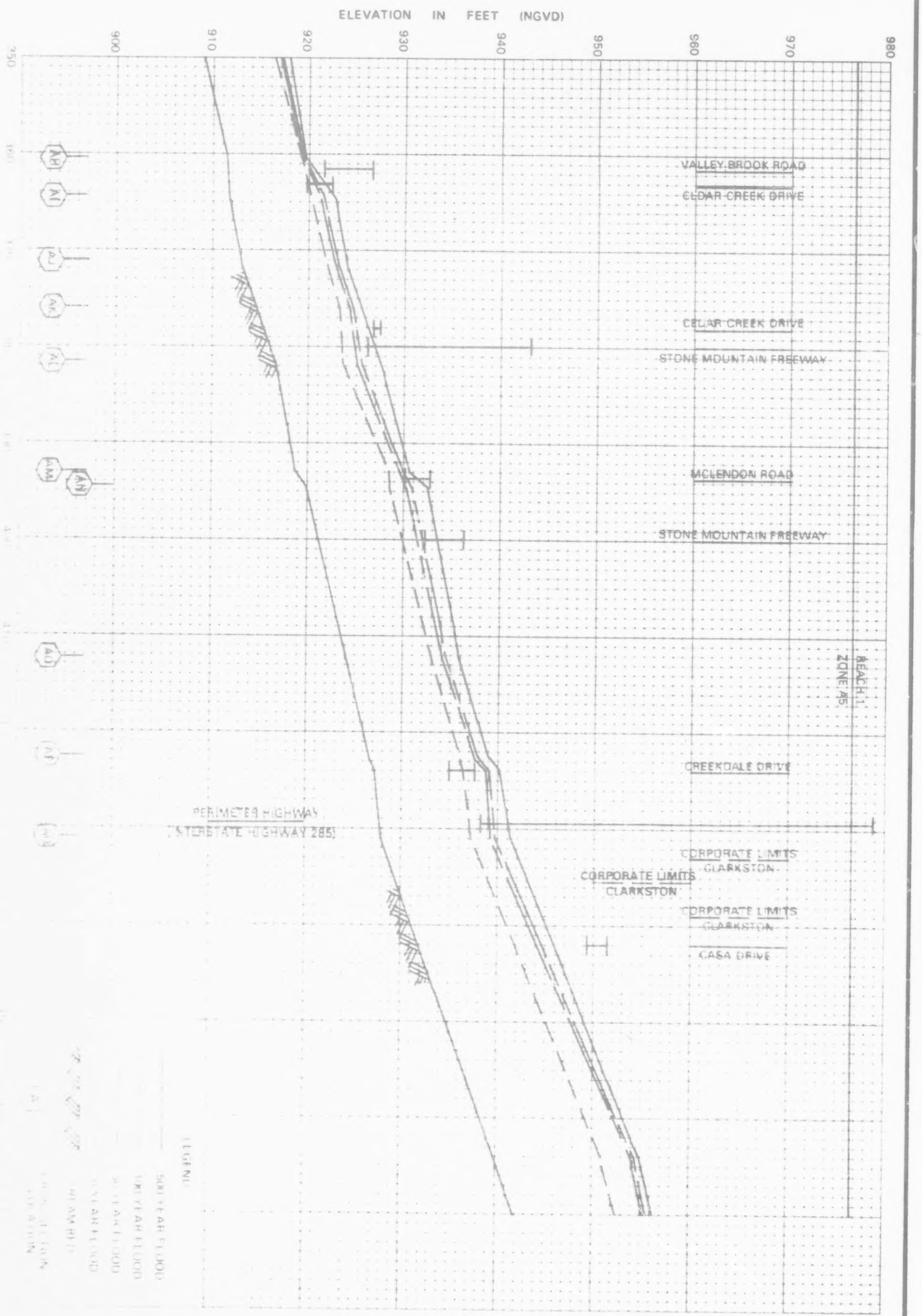

143P	FEDERAL EMERGENCY MANAGEMENT AGENCY DEKALB COUNTY, GA (UNINCORPORATED AREAS)	FLOOD PROFILES SOUTH FORK PEACHTREE CREEK

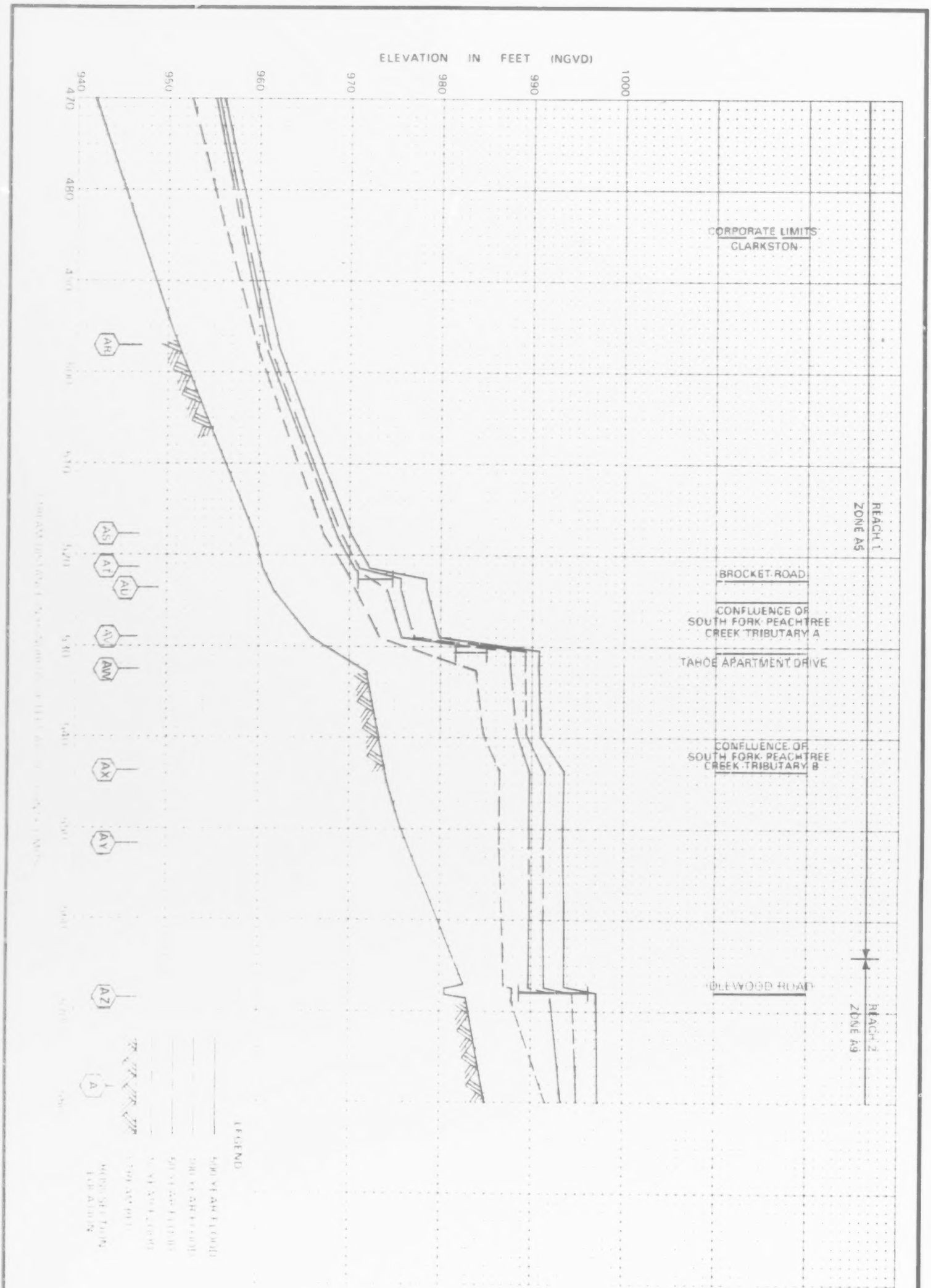

144P

DEKALB COUNTY, GA
(UNINCORPORATED AREAS)

FLOOD PROFILES

SOUTH FORK PEACHTREE CREEK

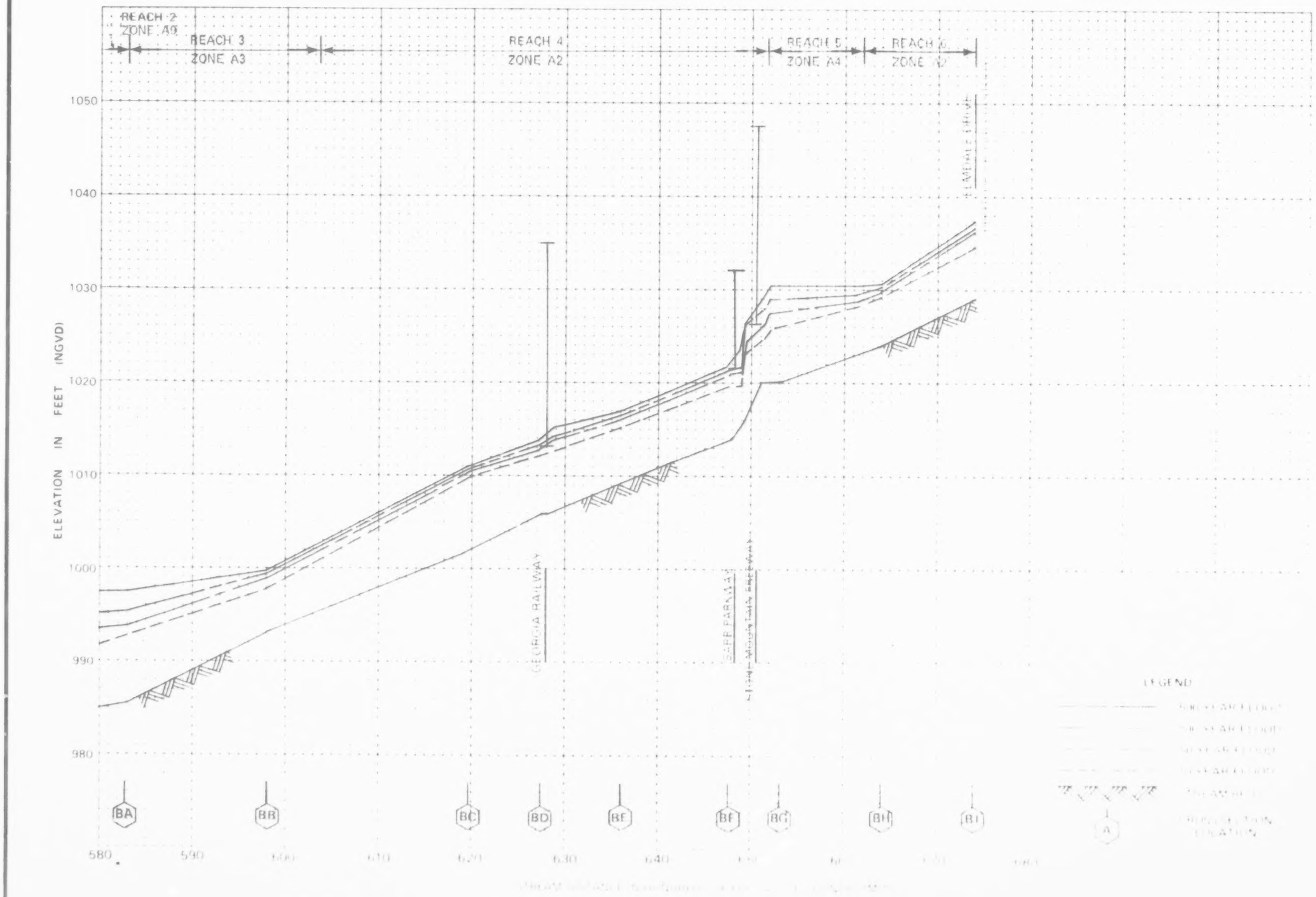

FLOOD PROFILES

SOUTH FORK PEACHTREE CREEK

DEKALB COUNTY, GA
(UNINCORPORATED AREAS)

145P

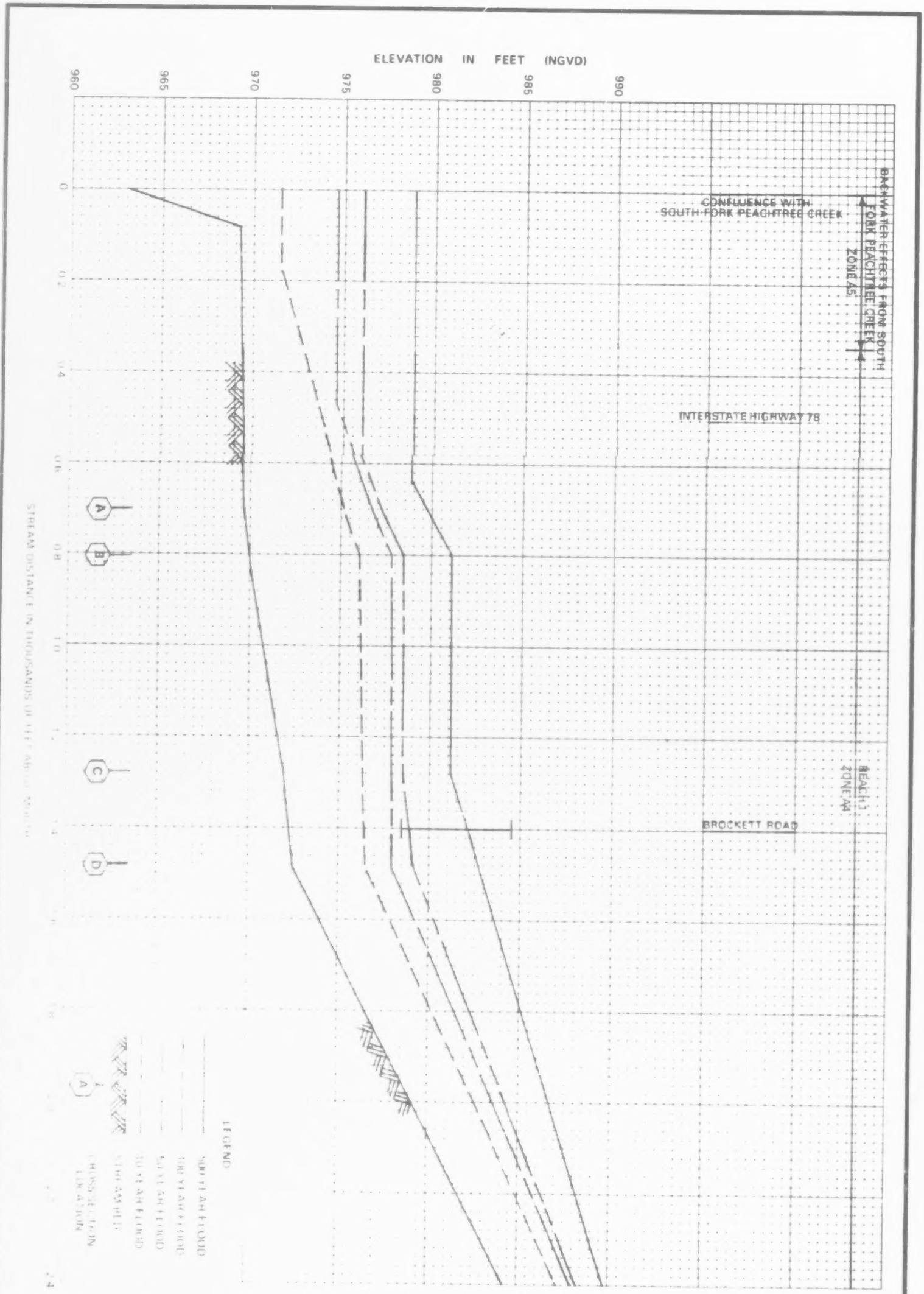

146P	FEDERAL EMERGENCY MANAGEMENT AGENCY DEKALB COUNTY, GA (UNINCORPORATED AREAS)	FLOOD PROFILES SOUTH FORK PEACHTREE CREEK TRIBUTARY A



FEDERAL EMERGENCY MANAGEMENT AGENCY

DEKALB COUNTY, GA
(UNINCORPORATED AREAS)

FLOOD PROFILES

SOUTH FORK PEACHTREE CREEK TRIBUTARY A

147P



148P	FEDERAL EMERGENCY MANAGEMENT AGENCY DEKALB COUNTY, GA (UNINCORPORATED AREAS)	FLOOD PROFILES SOUTH FORK PEACHTREE CREEK TRIBUTARY B



53

149P

FEDERAL EMERGENCY MANAGEMENT AGENCY

DEKALB COUNTY, GA

(UNINCORPORATED AREAS)

FLOOD PROFILES

SOUTH FORK PEACHTREE CREEK TRIBUTARY B

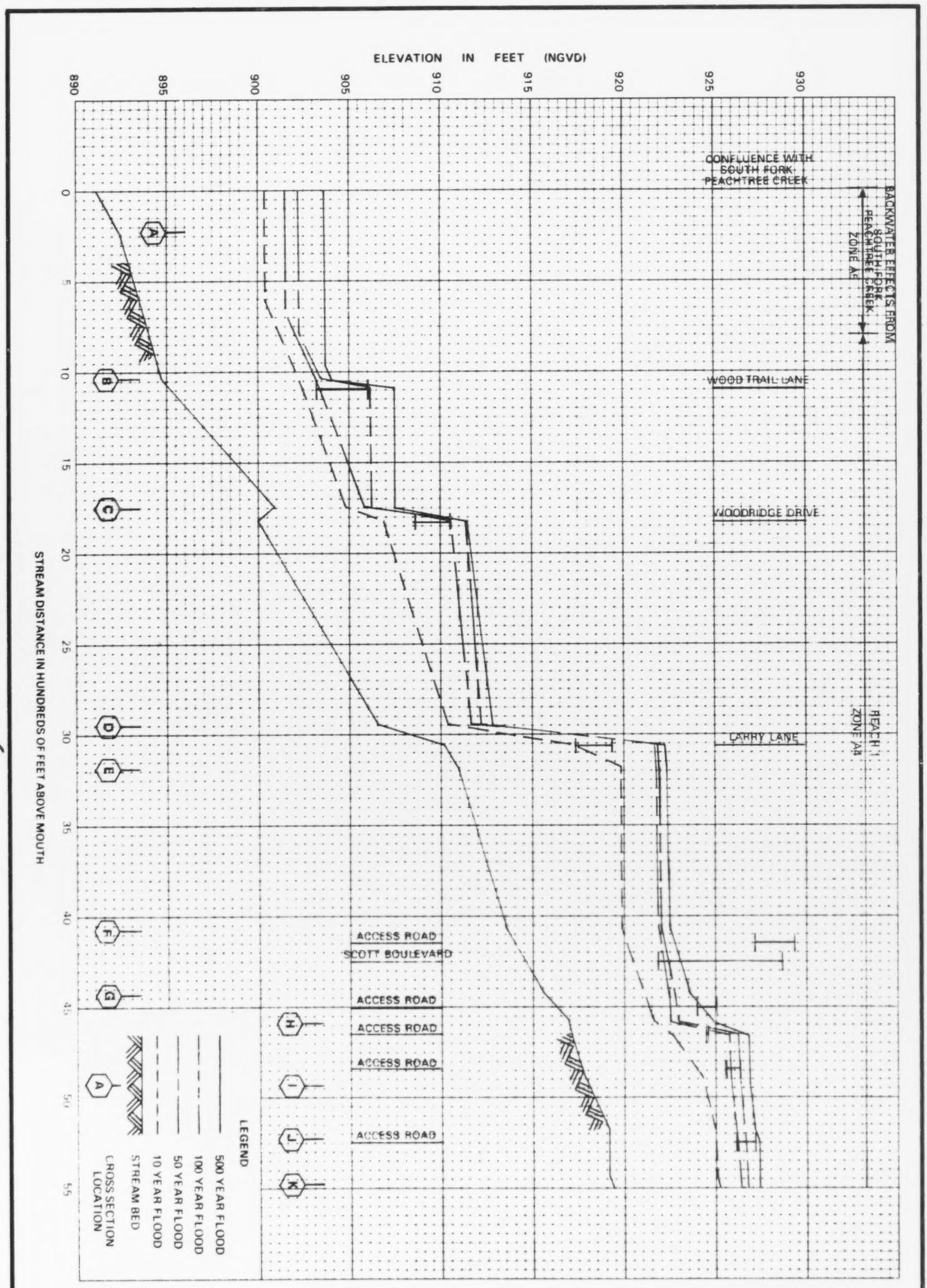

FEDERAL EMERGENCY MANAGEMENT AGENCY

DEKALB COUNTY, GA

(UNINCORPORATED AREAS)

FLOOD PROFILES

SOUTH FORK PEACHTREE CREEK TRIBUTARY C

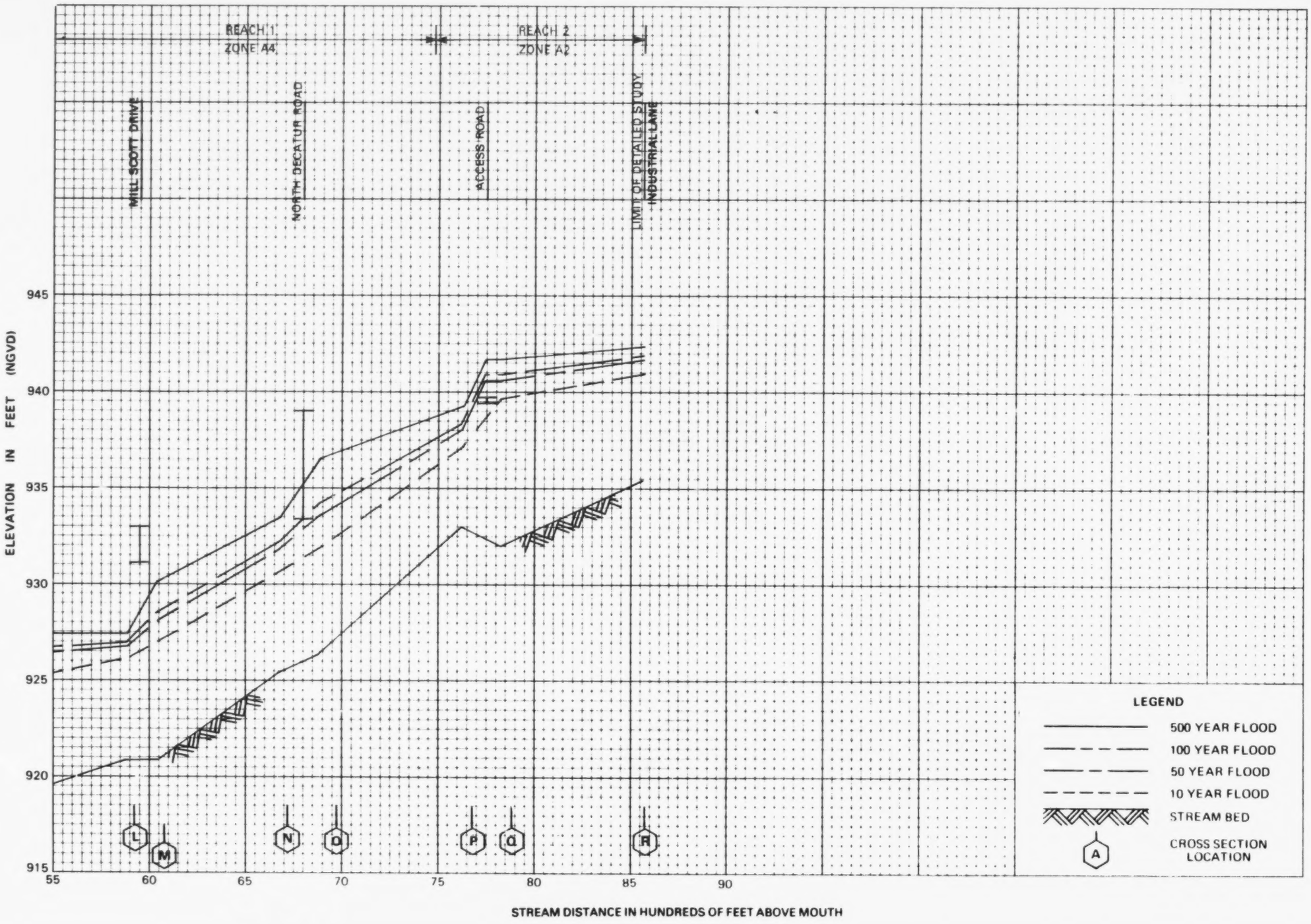

FLOOD PROFILES

SOUTH FORK PEACHTREE CREEK TRIBUTARY C

FEDERAL EMERGENCY MANAGEMENT AGENCY

DEKALB COUNTY, GA

(UNINCORPORATED AREAS)

151P

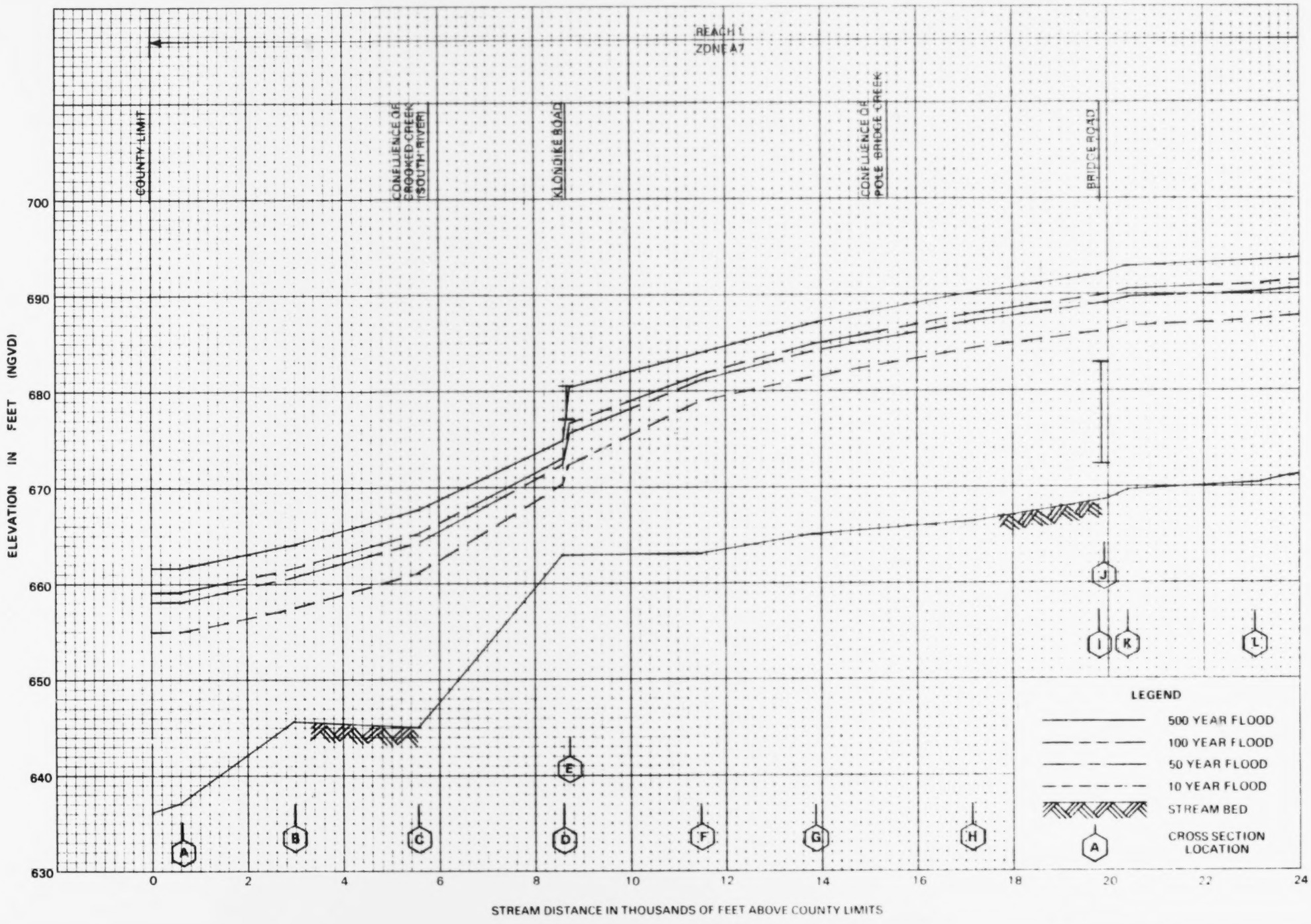

FLOOD PROFILES

SOUTH RIVER

FEDERAL EMERGENCY MANAGEMENT AGENCY

DEKALB COUNTY, GA

(UNINCORPORATED AREAS)

152P

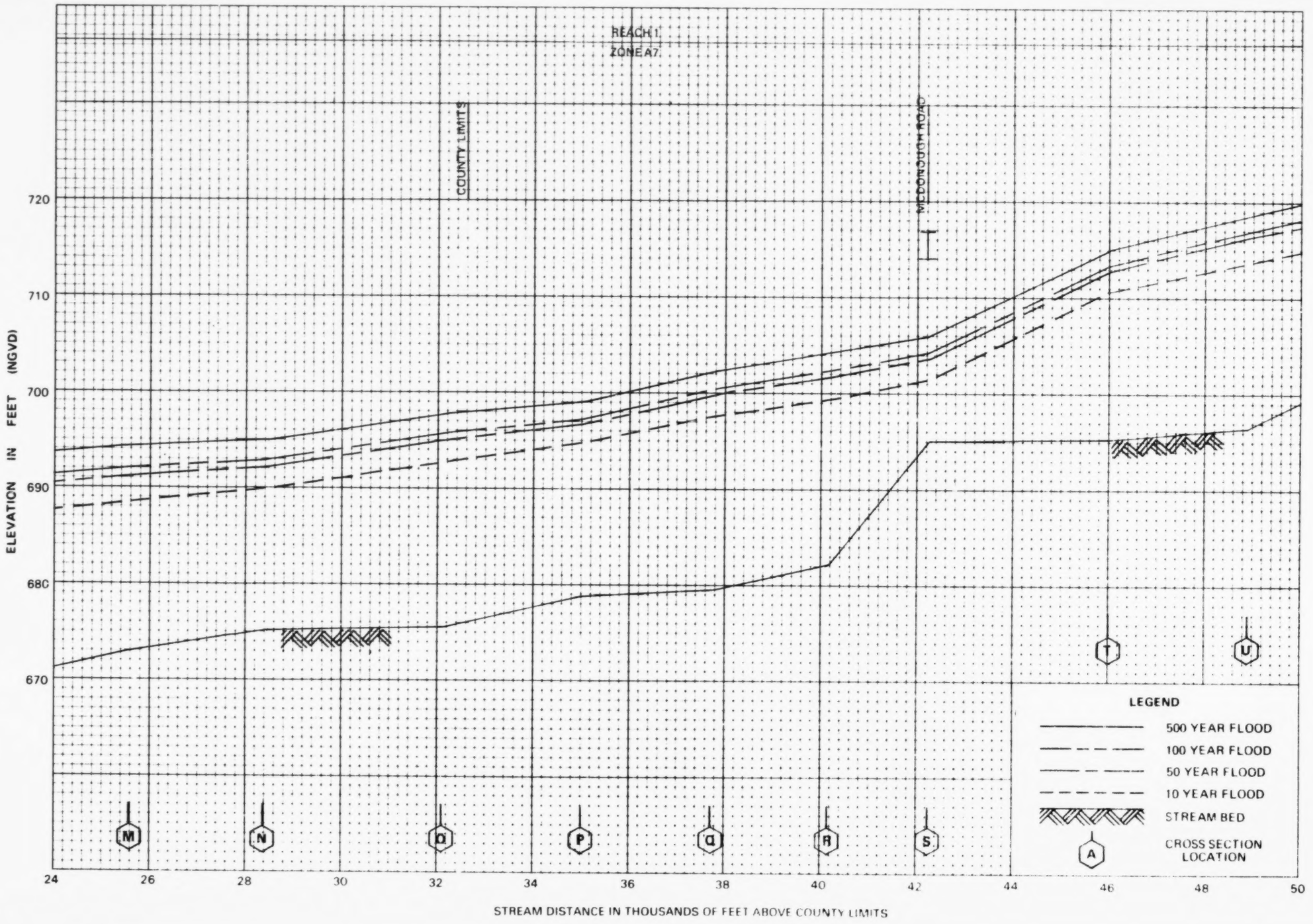

FLOOD PROFILES

SOUTH RIVER

FEDERAL EMERGENCY MANAGEMENT AGENCY

DEKALB COUNTY, GA

(UNINCORPORATED AREAS)

153P

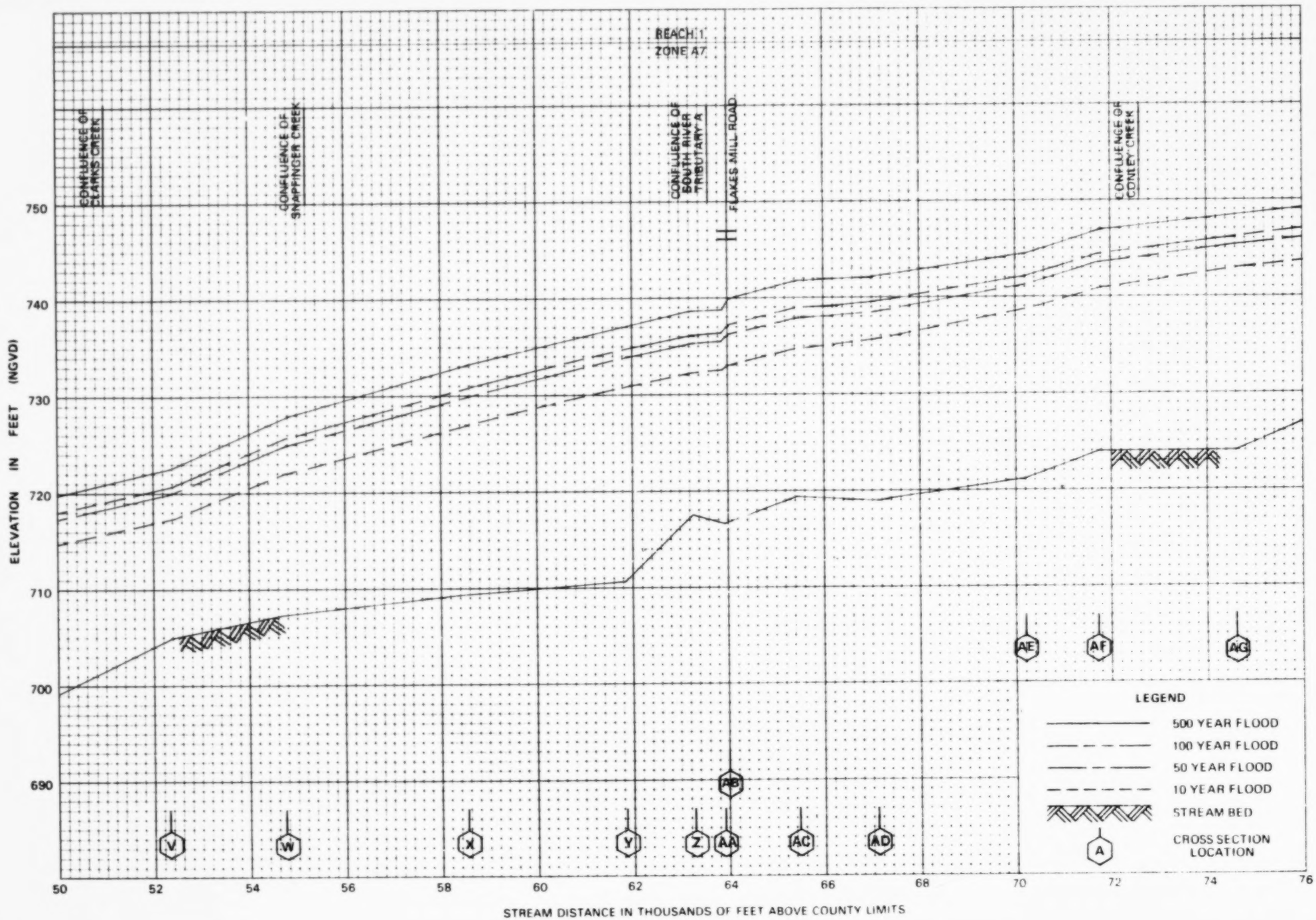

FLOOD PROFILES

SOUTH RIVER

FEDERAL EMERGENCY MANAGEMENT AGENCY

DEKALB COUNTY, GA

(UNINCORPORATED AREAS)

154P

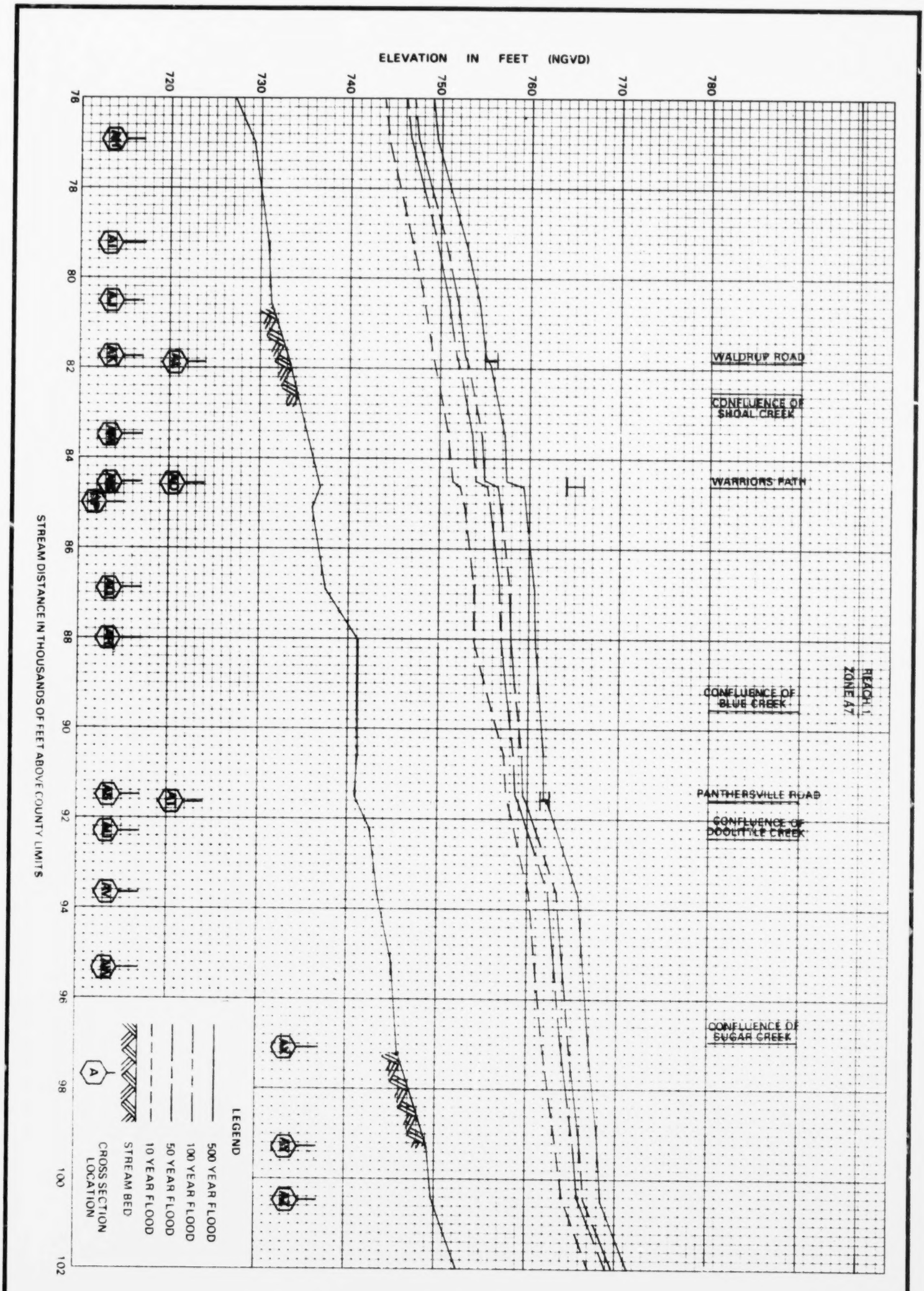

155P

FEDERAL EMERGENCY MANAGEMENT AGENCY

DEKALB COUNTY, GA

(UNINCORPORATED AREAS)

FLOOD PROFILES

SOUTH RIVER

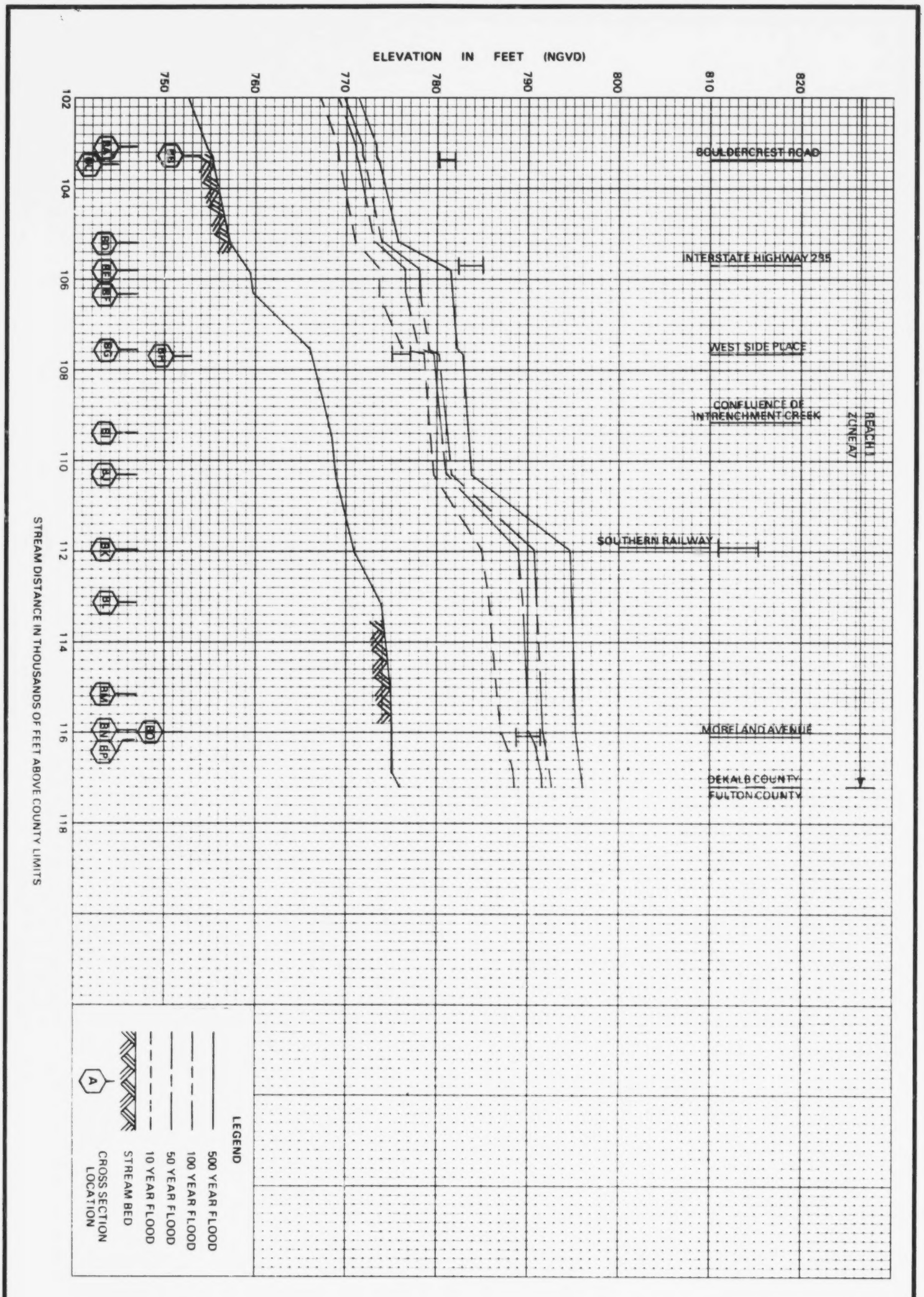

FEDERAL EMERGENCY MANAGEMENT AGENCY

DEKALB COUNTY, GA

(UNINCORPORATED AREAS)

FLOOD PROFILES

SOUTH RIVER

156P

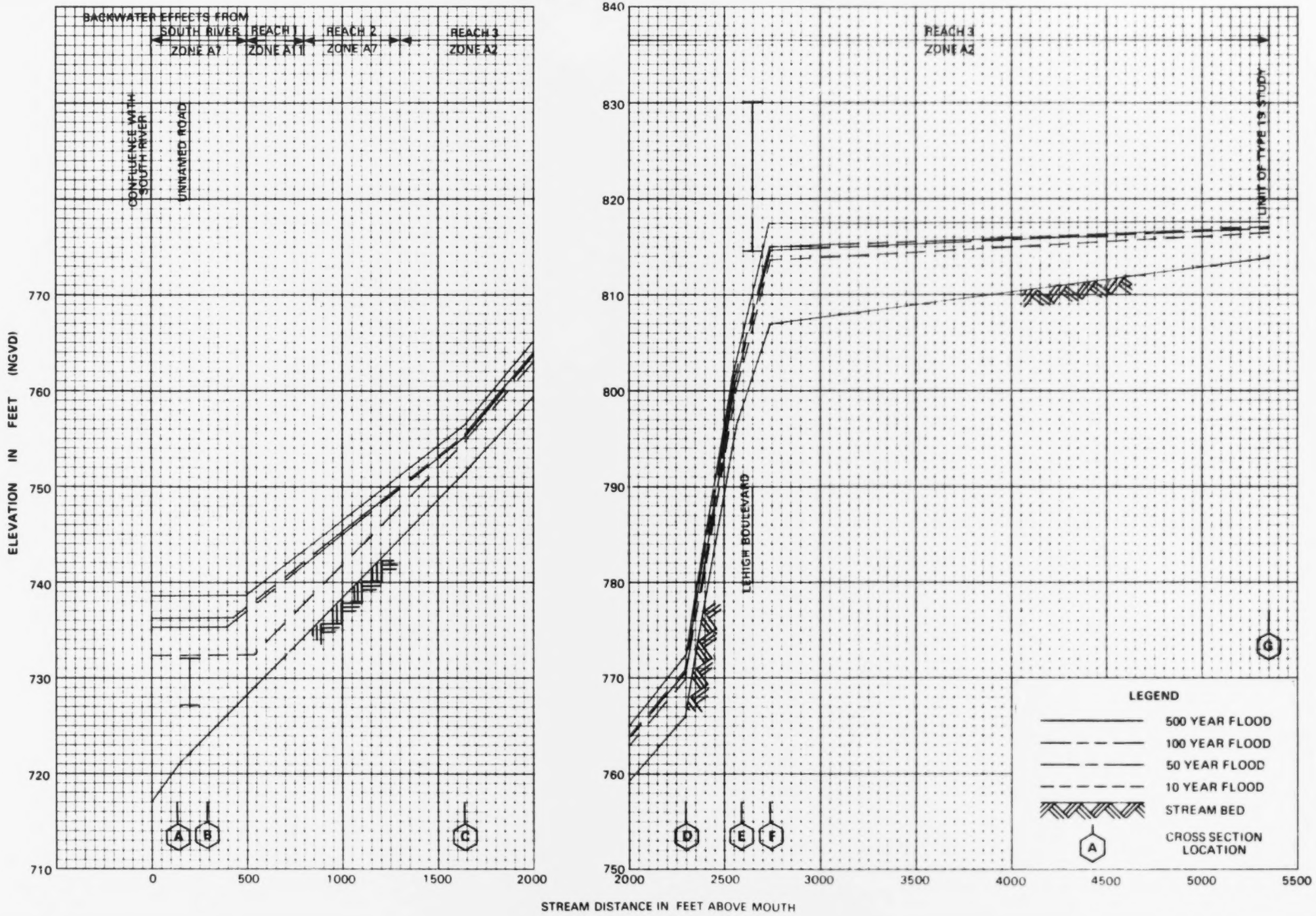

FLOOD PROFILES

SOUTH RIVER TRIBUTARY A

FEDERAL EMERGENCY MANAGEMENT AGENCY

DEKALB COUNTY, GA

(UNINCORPORATED AREAS)

157P

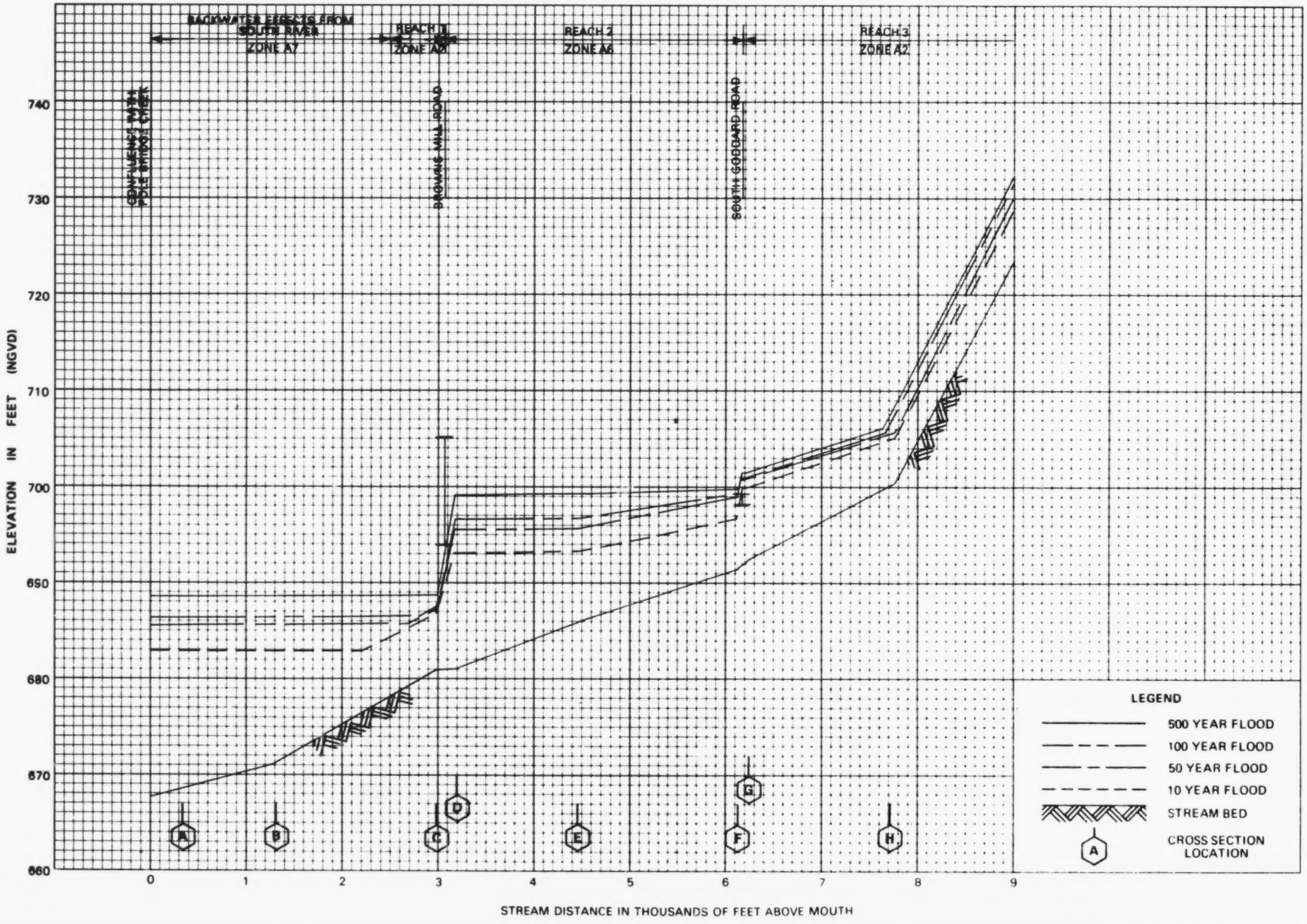

FLOOD PROFILES

STEPHENSON CREEK

FEDERAL EMERGENCY MANAGEMENT AGENCY

DEKALB COUNTY, GA

(UNINCORPORATED AREAS)

158P

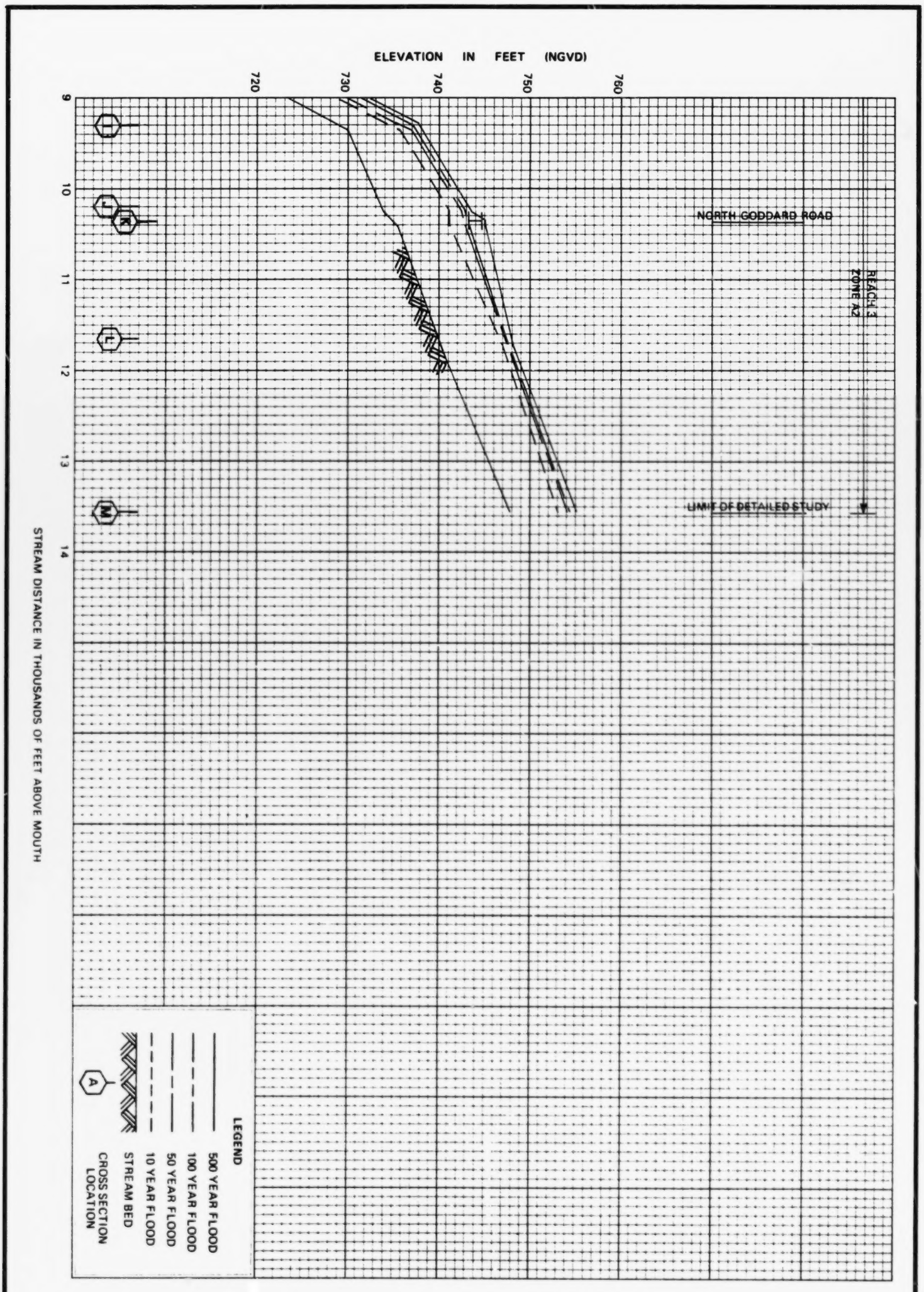

103

FEDERAL EMERGENCY MANAGEMENT AGENCY

DEKALB COUNTY, GA

(UNINCORPORATED AREAS)

FLOOD PROFILES

STEPHENSON CREEK

159P

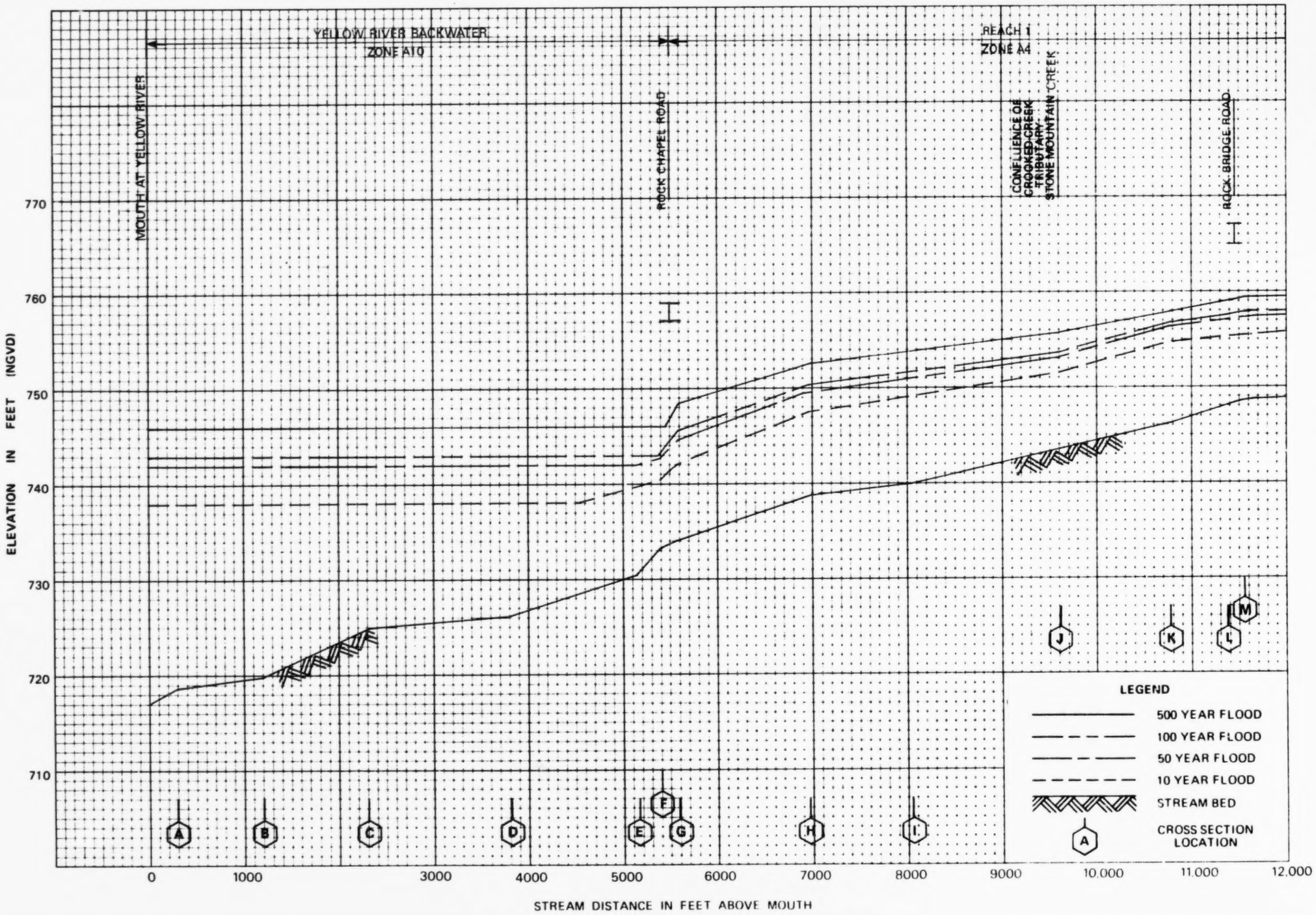

FLOOD PROFILES

STONE MOUNTAIN CREEK

FEDERAL EMERGENCY MANAGEMENT AGENCY

DEKALB COUNTY, GA

(UNINCORPORATED AREAS)

160P

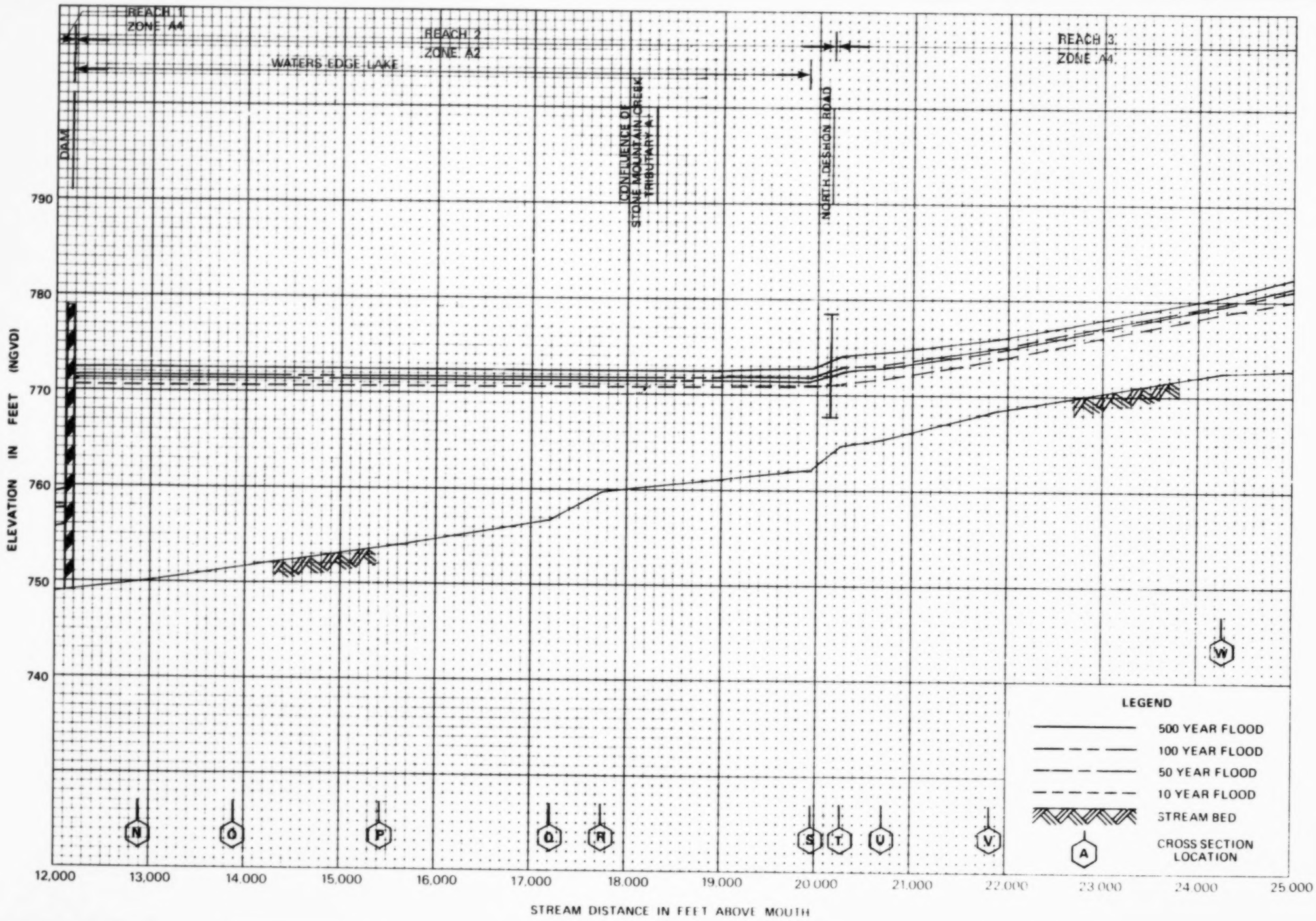

FLOOD PROFILES

STONE MOUNTAIN CREEK

FEDERAL EMERGENCY MANAGEMENT AGENCY

DEKALB COUNTY, GA

(UNINCORPORATED AREAS)

161P

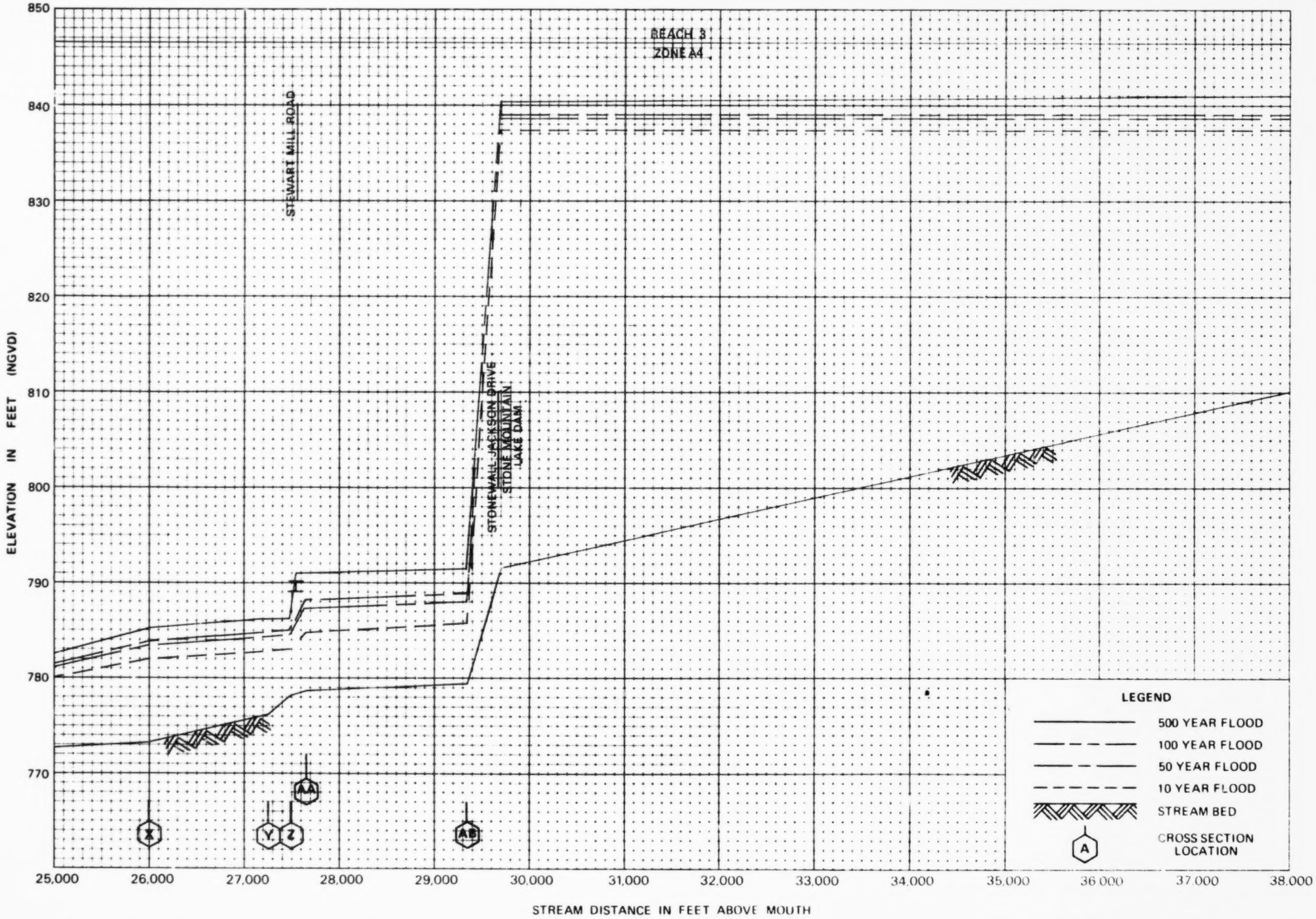

FLOOD PROFILES

STONE MOUNTAIN CREEK

FEDERAL EMERGENCY MANAGEMENT AGENCY

DEKALB COUNTY, GA

(UNINCORPORATED AREAS)

162P

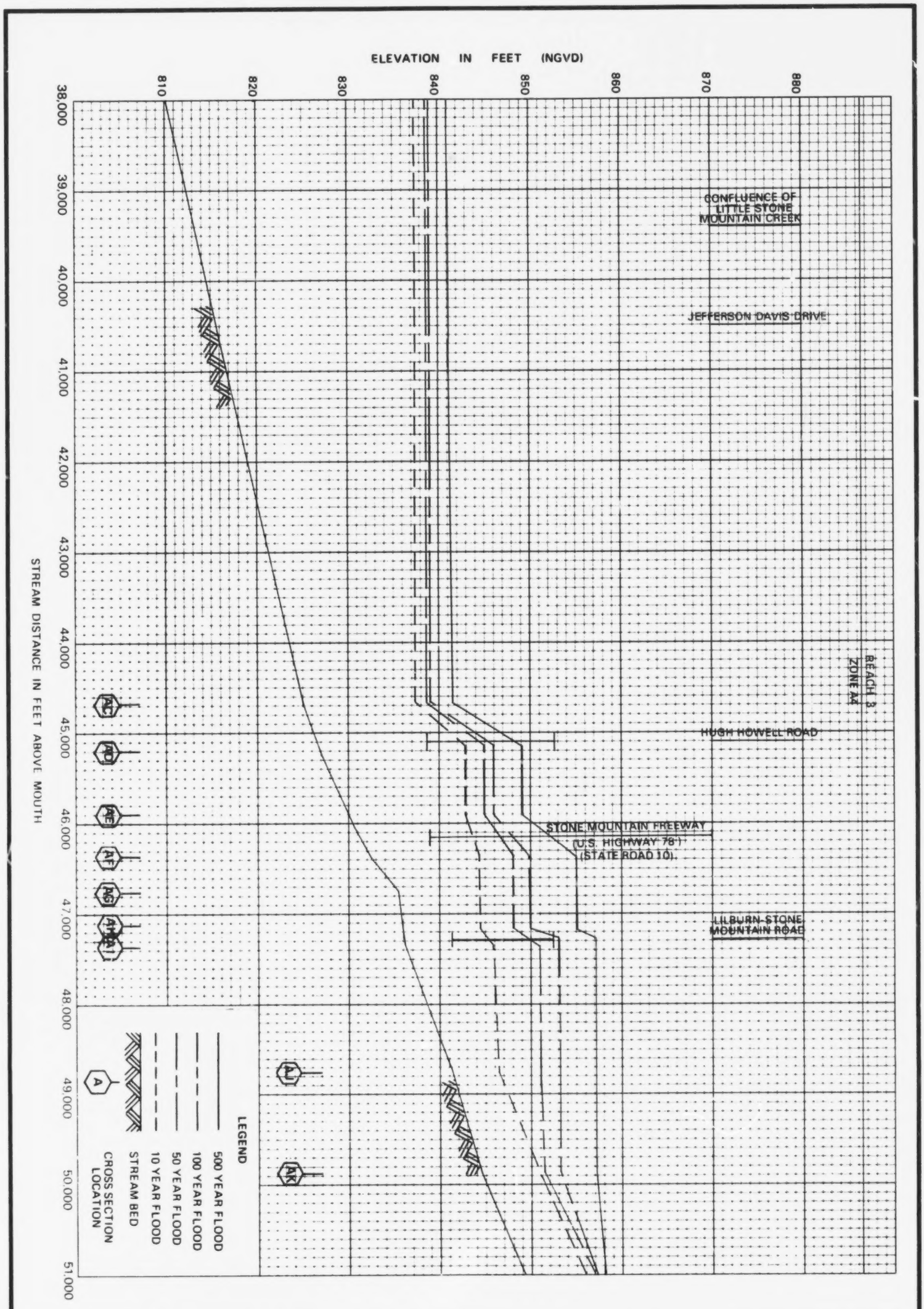

(c)

FEDERAL EMERGENCY MANAGEMENT AGENCY

DEKALB COUNTY, GA

(UNINCORPORATED AREAS)

FLOOD PROFILES

STONE MOUNTAIN CREEK

163P

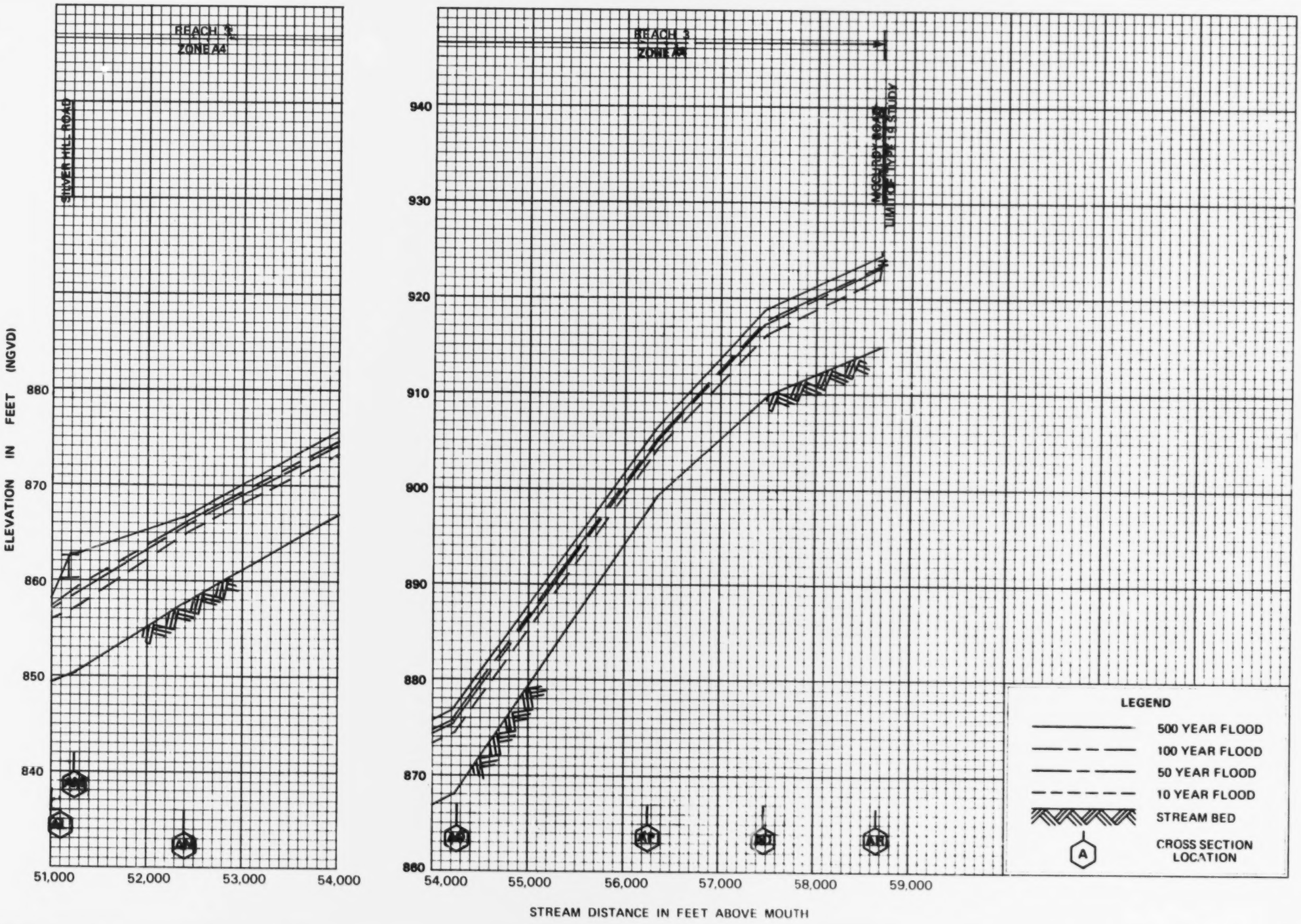

FLOOD PROFILES

STONE MOUNTAIN CREEK

FEDERAL EMERGENCY MANAGEMENT AGENCY

DEKALB COUNTY, GA
(UNINCORPORATED AREAS)

164P

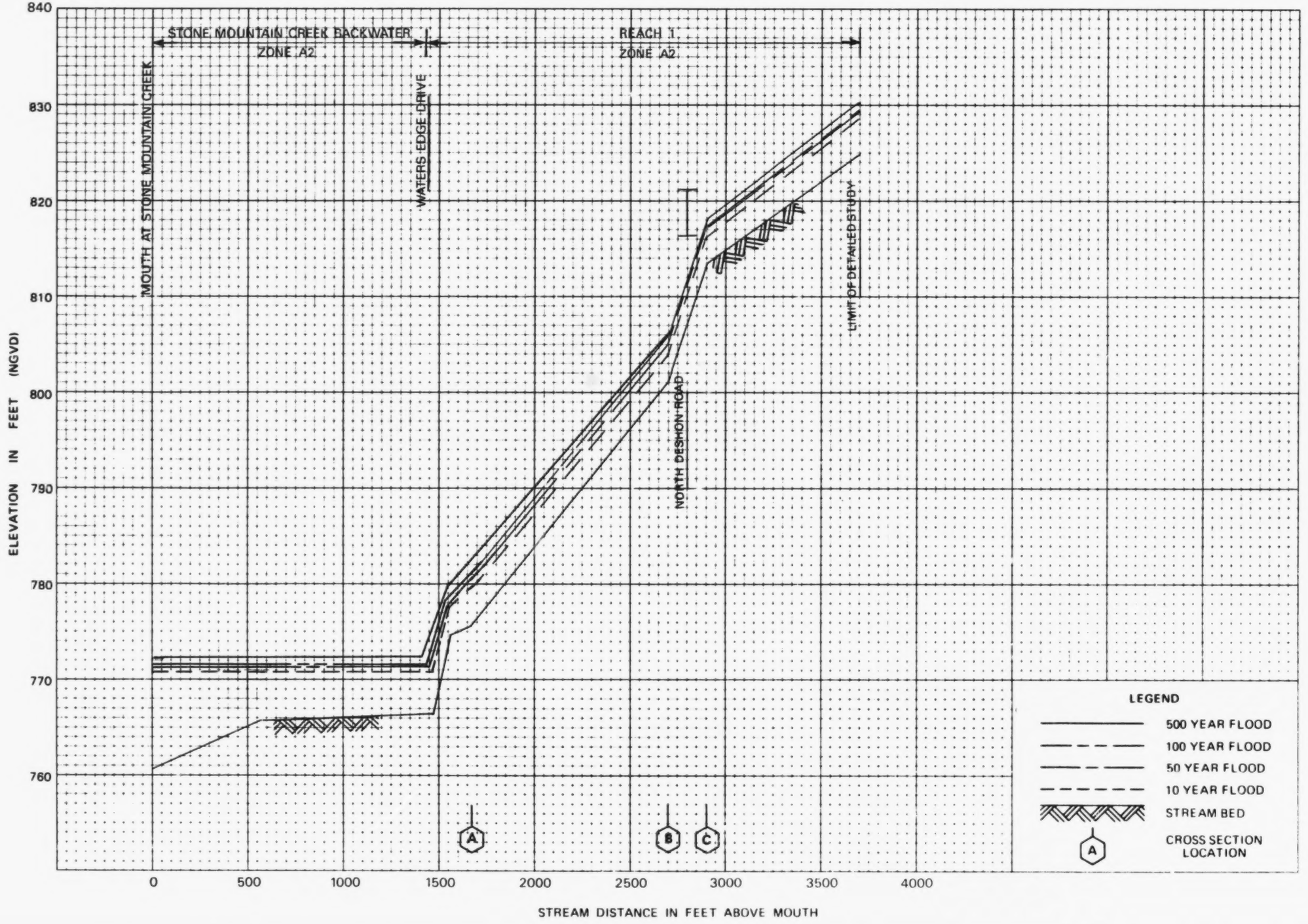

FLOOD PROFILES

STONE MOUNTAIN CREEK TRIBUTARY A

FEDERAL EMERGENCY MANAGEMENT AGENCY

DEKALB COUNTY, GA

(UNINCORPORATED AREAS)

165P

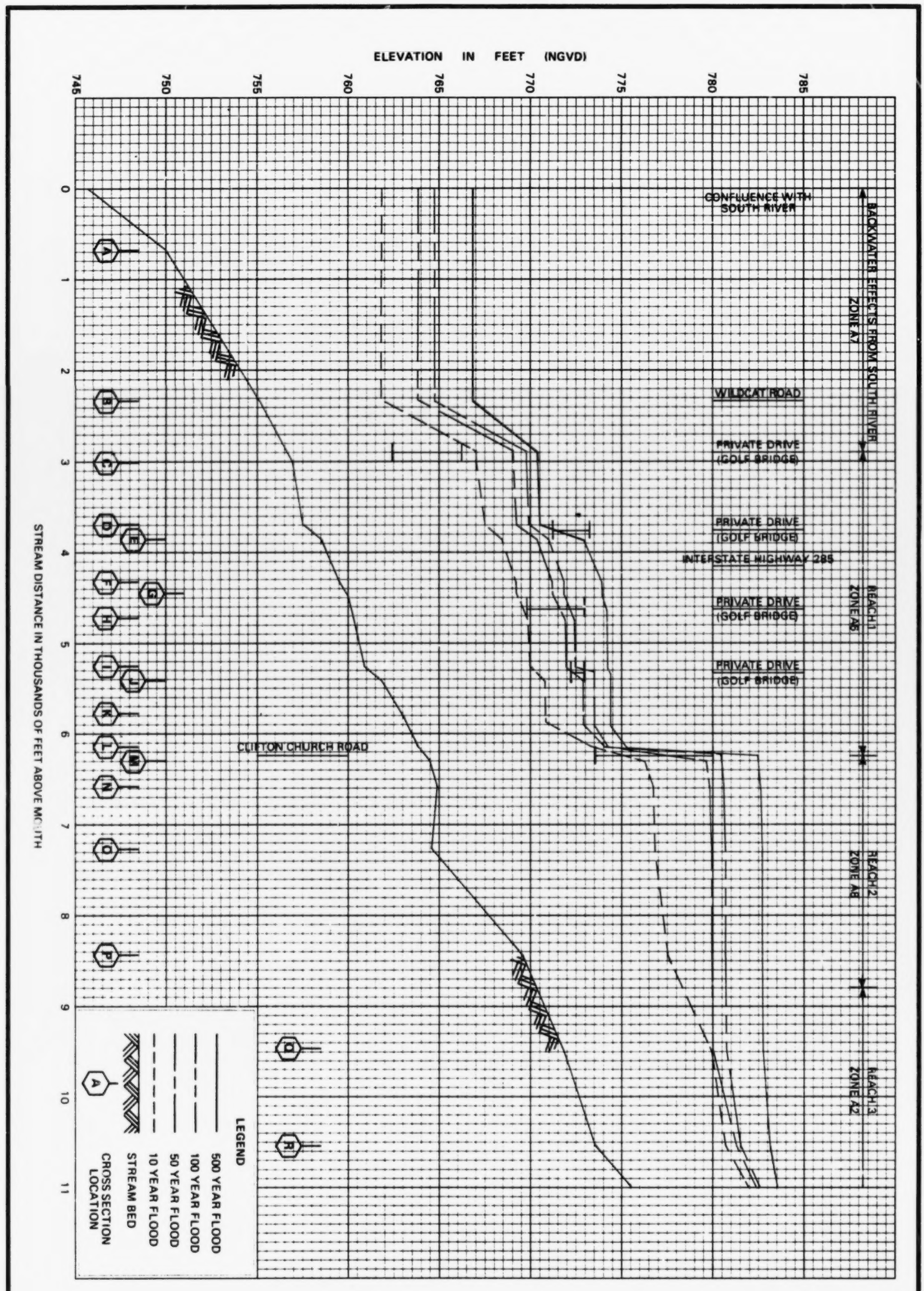

166P

FEDERAL EMERGENCY MANAGEMENT AGENCY

DEKALB COUNTY, GA
(UNINCORPORATED AREAS)

FLOOD PROFILES

SUGAR CREEK

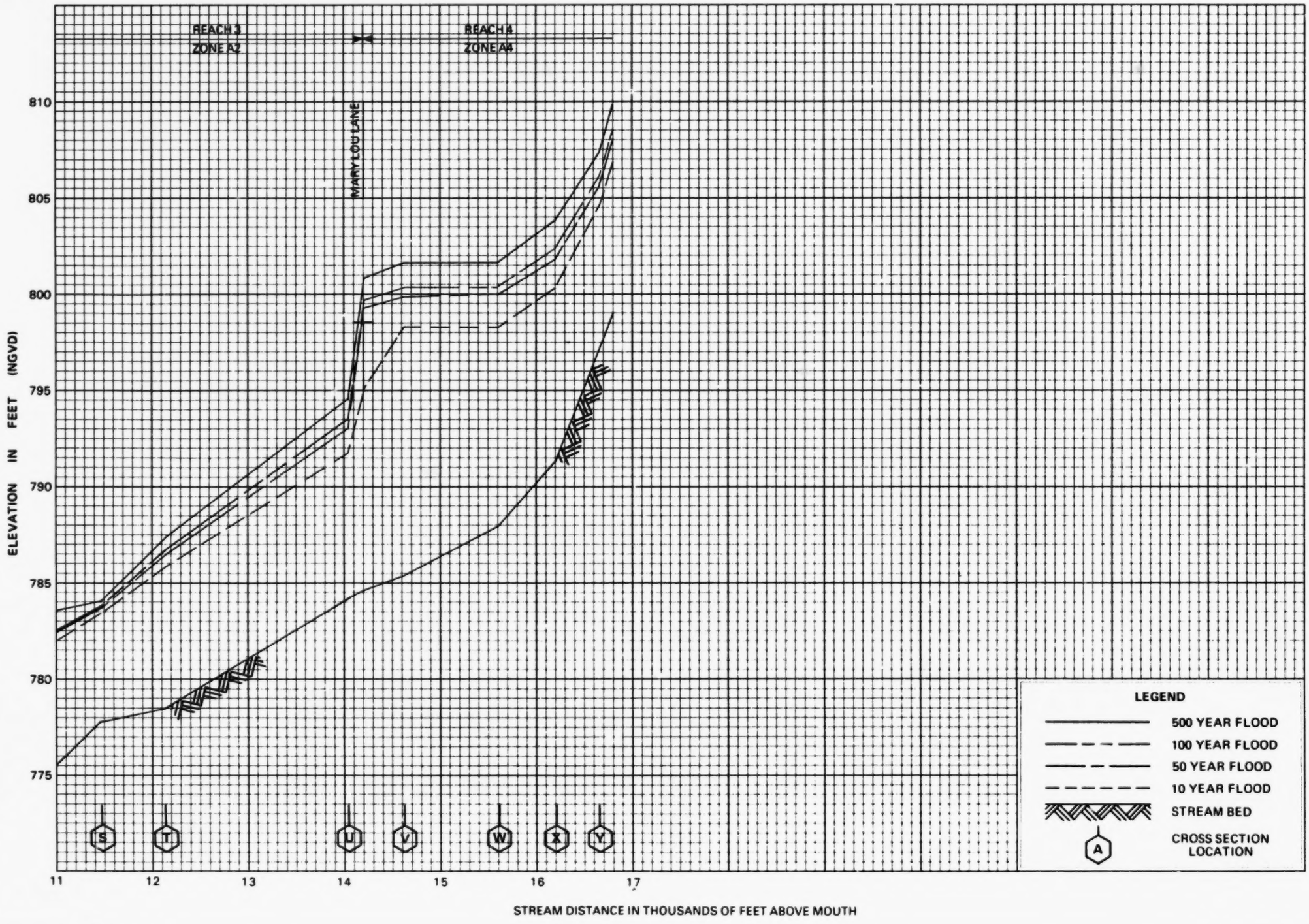

FLOOD PROFILES

SUGAR CREEK

FEDERAL EMERGENCY MANAGEMENT AGENCY

DEKALB COUNTY, GA
(UNINCORPORATED AREAS)

167P

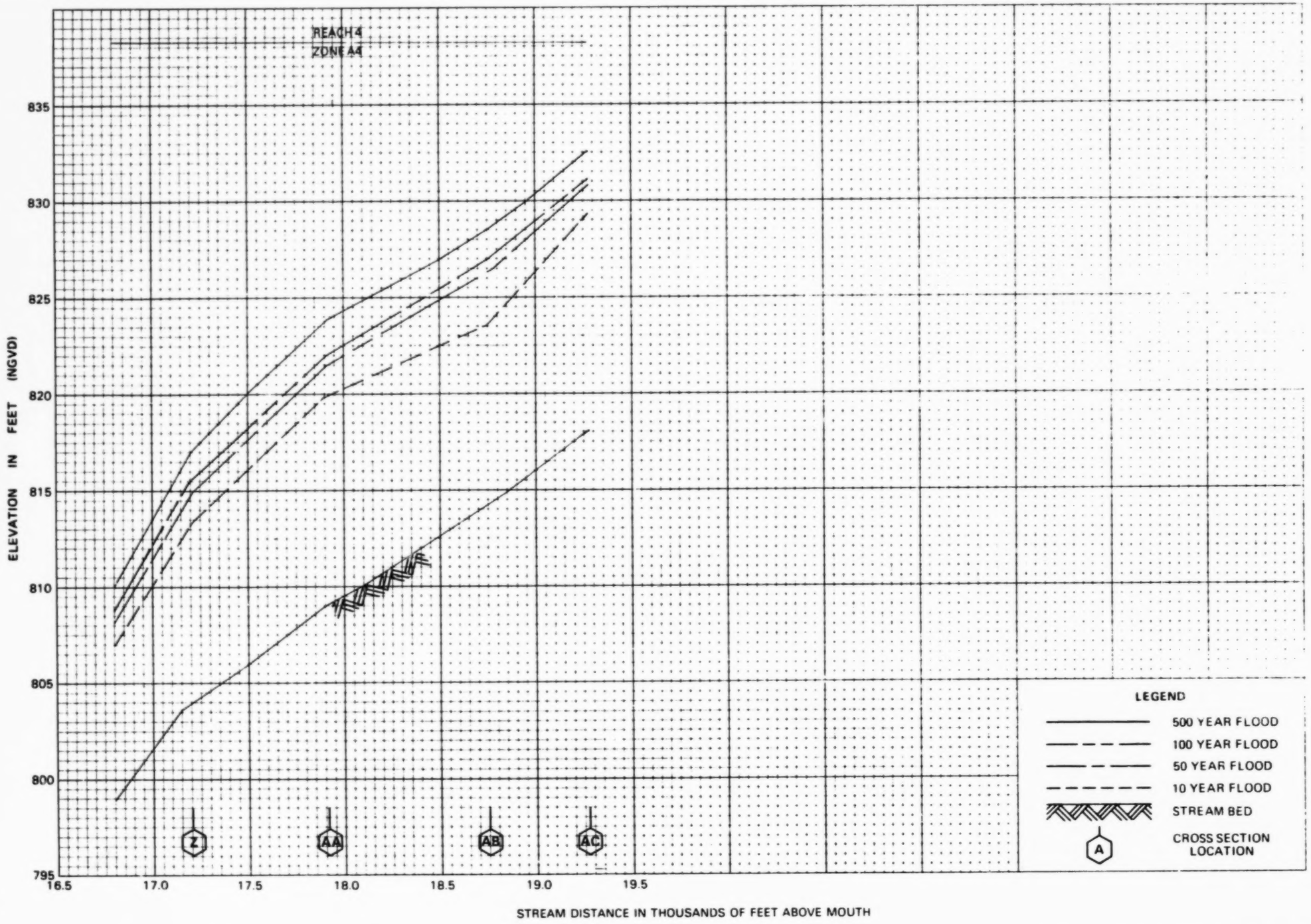

FLOOD PROFILES

SUGAR CREEK

FEDERAL EMERGENCY MANAGEMENT AGENCY

DEKALB COUNTY, GA
(UNINCORPORATED AREAS)

168P

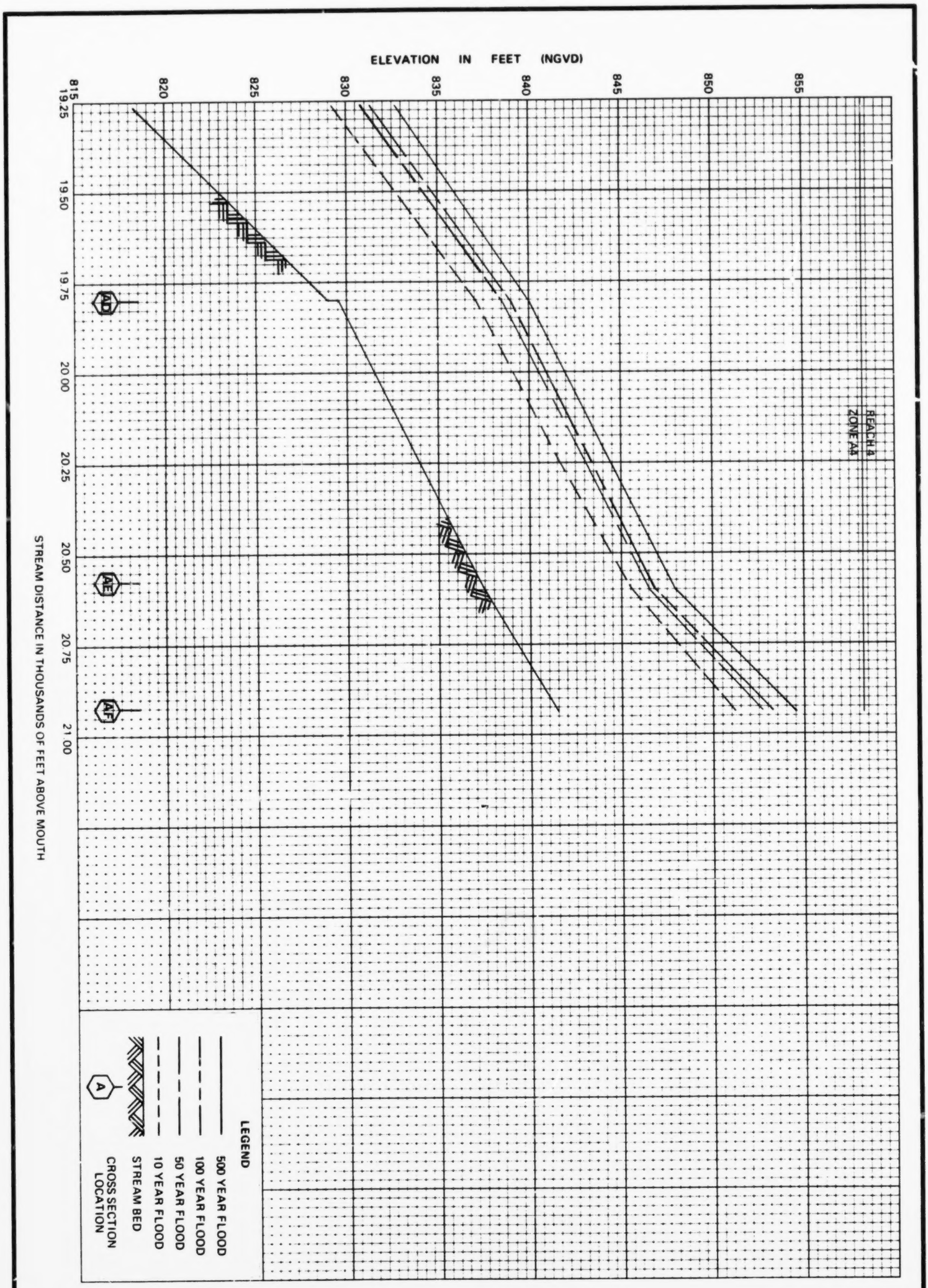

113

FEDERAL EMERGENCY MANAGEMENT AGENCY

DEKALB COUNTY, GA
(UNINCORPORATED AREAS)

FLOOD PROFILES

SUGAR CREEK

169P

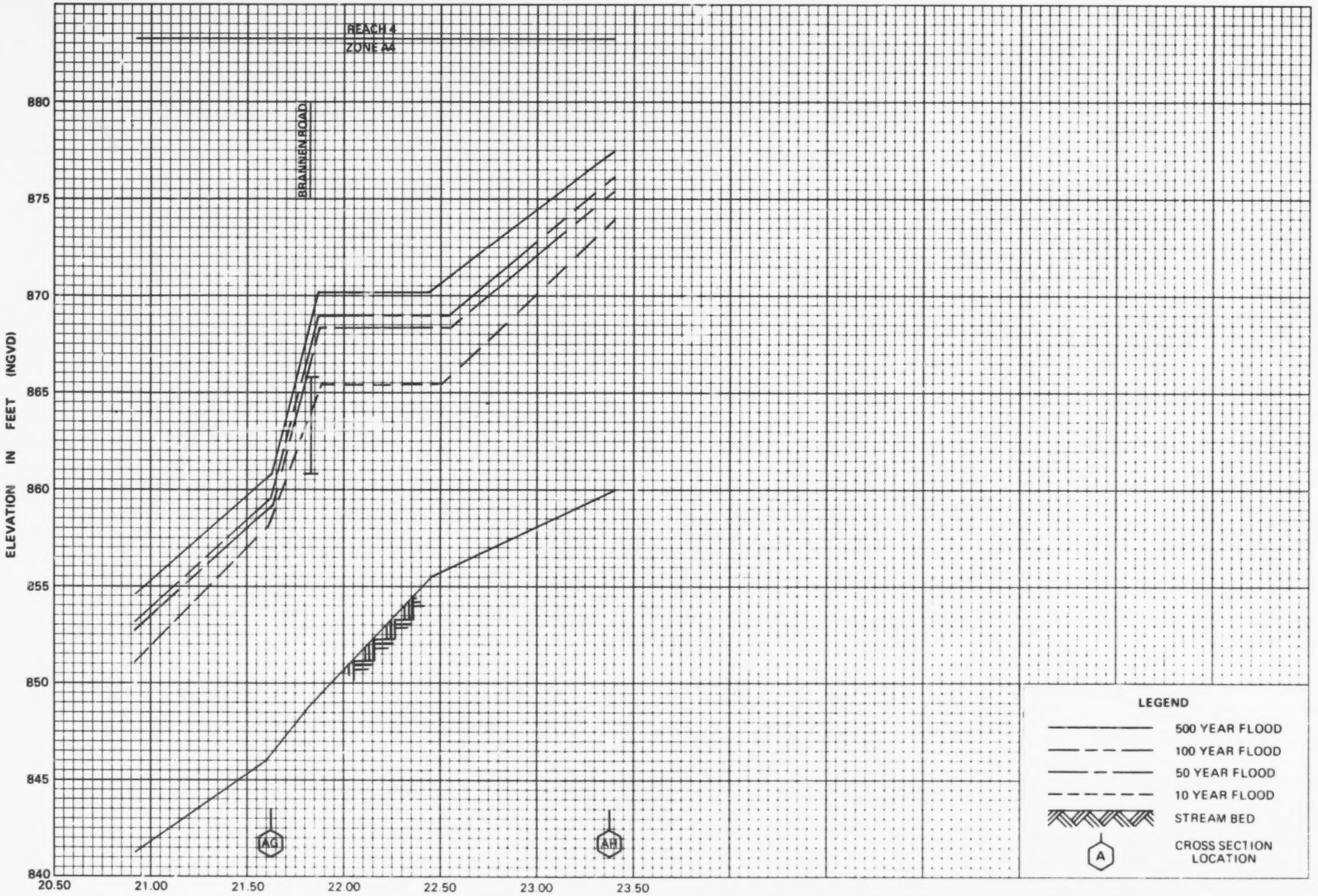

FLOOD PROFILES

SUGAR CREEK

FEDERAL EMERGENCY MANAGEMENT AGENCY

DEKALB COUNTY, GA
(UNINCORPORATED AREAS)

170P

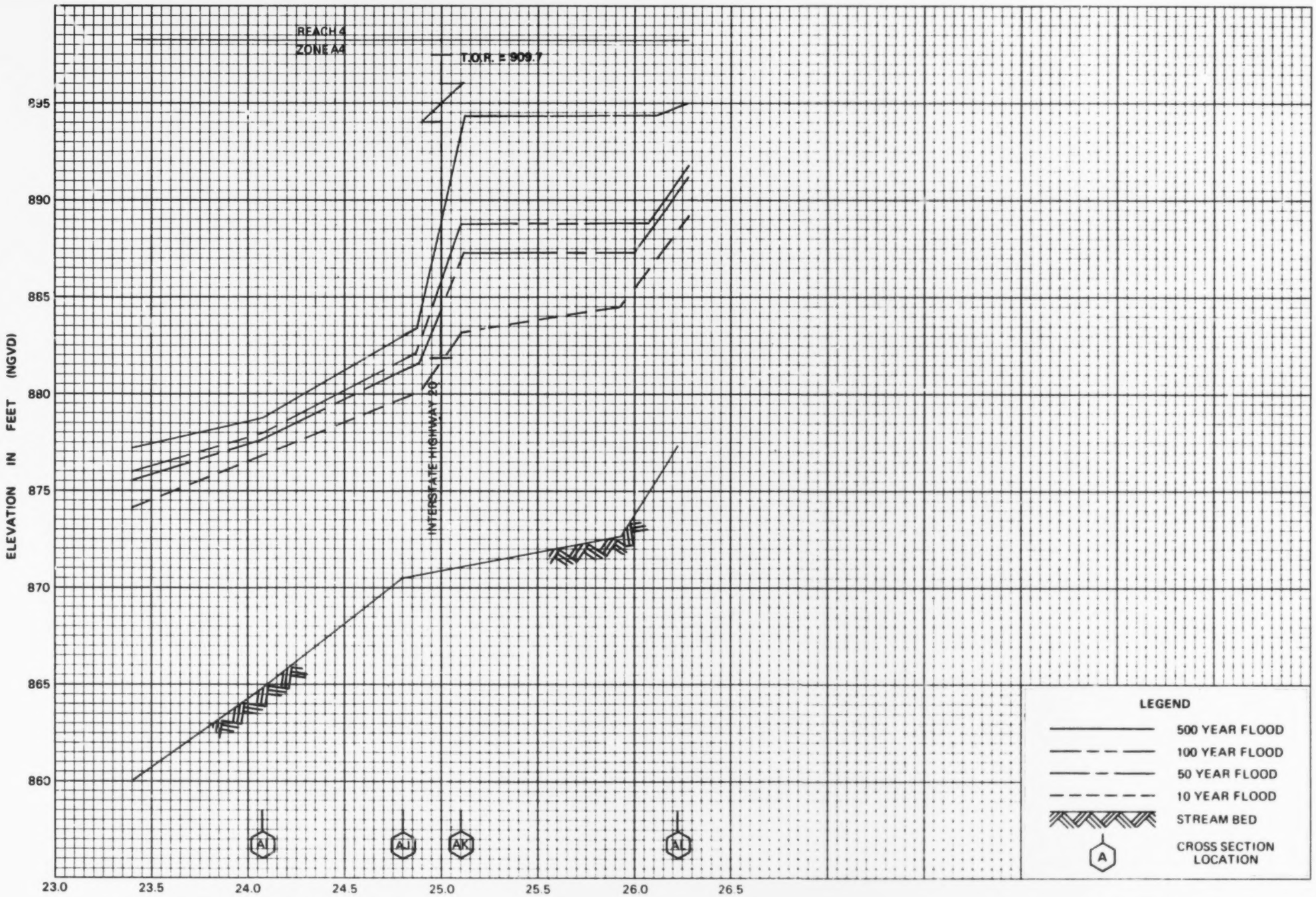

FLOOD PROFILES

SUGAR CREEK

FEDERAL EMERGENCY MANAGEMENT AGENCY

DEKALB COUNTY, GA
(UNINCORPORATED AREAS)

171P

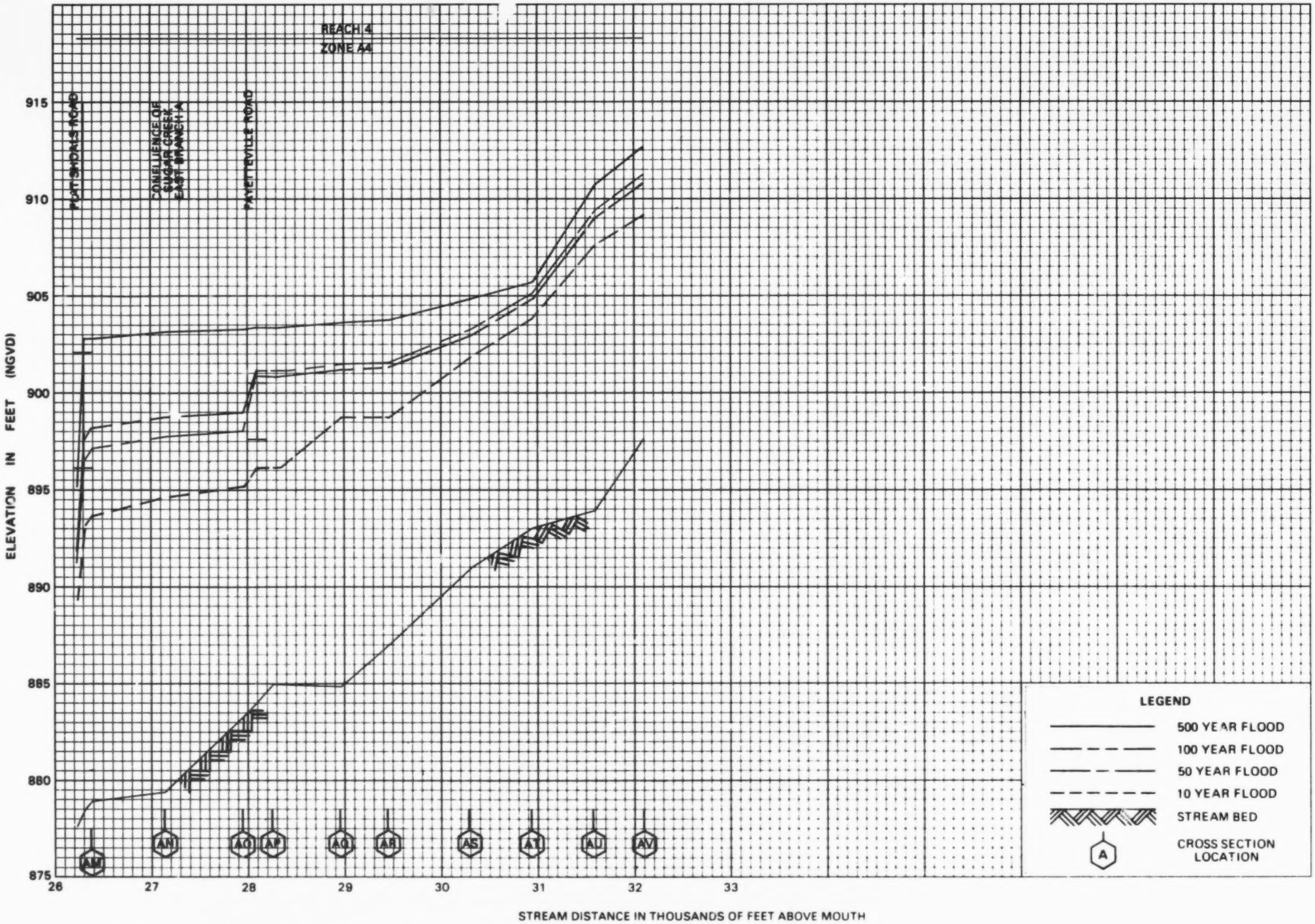

FLOOD PROFILES

SUGAR CREEK

FEDERAL EMERGENCY MANAGEMENT AGENCY

DEKALB COUNTY, GA
(UNINCORPORATED AREAS)

172P

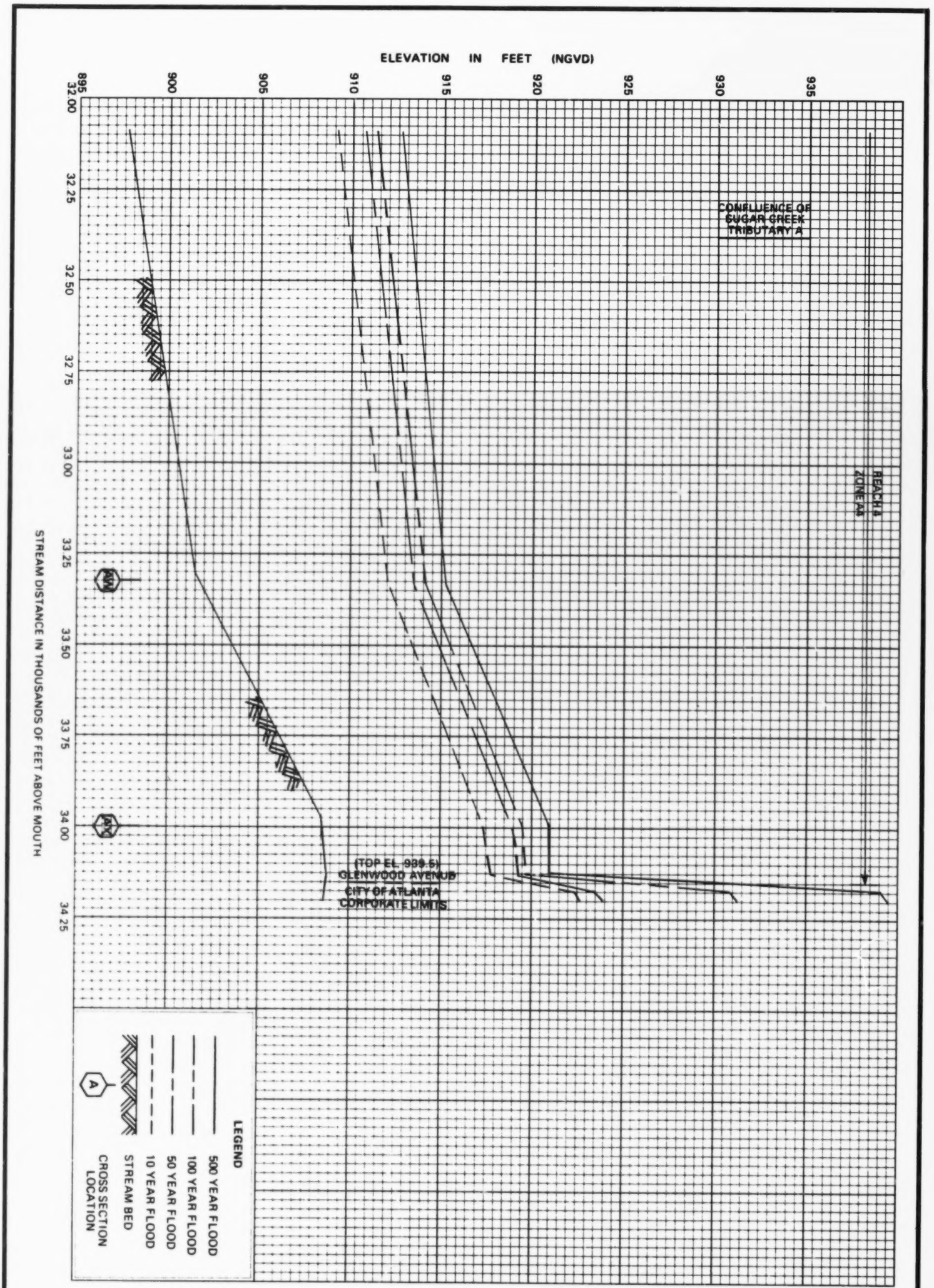

117

173P	FEDERAL EMERGENCY MANAGEMENT AGENCY DEKALB COUNTY, GA (UNINCORPORATED AREAS)	FLOOD PROFILES SUGAR CREEK

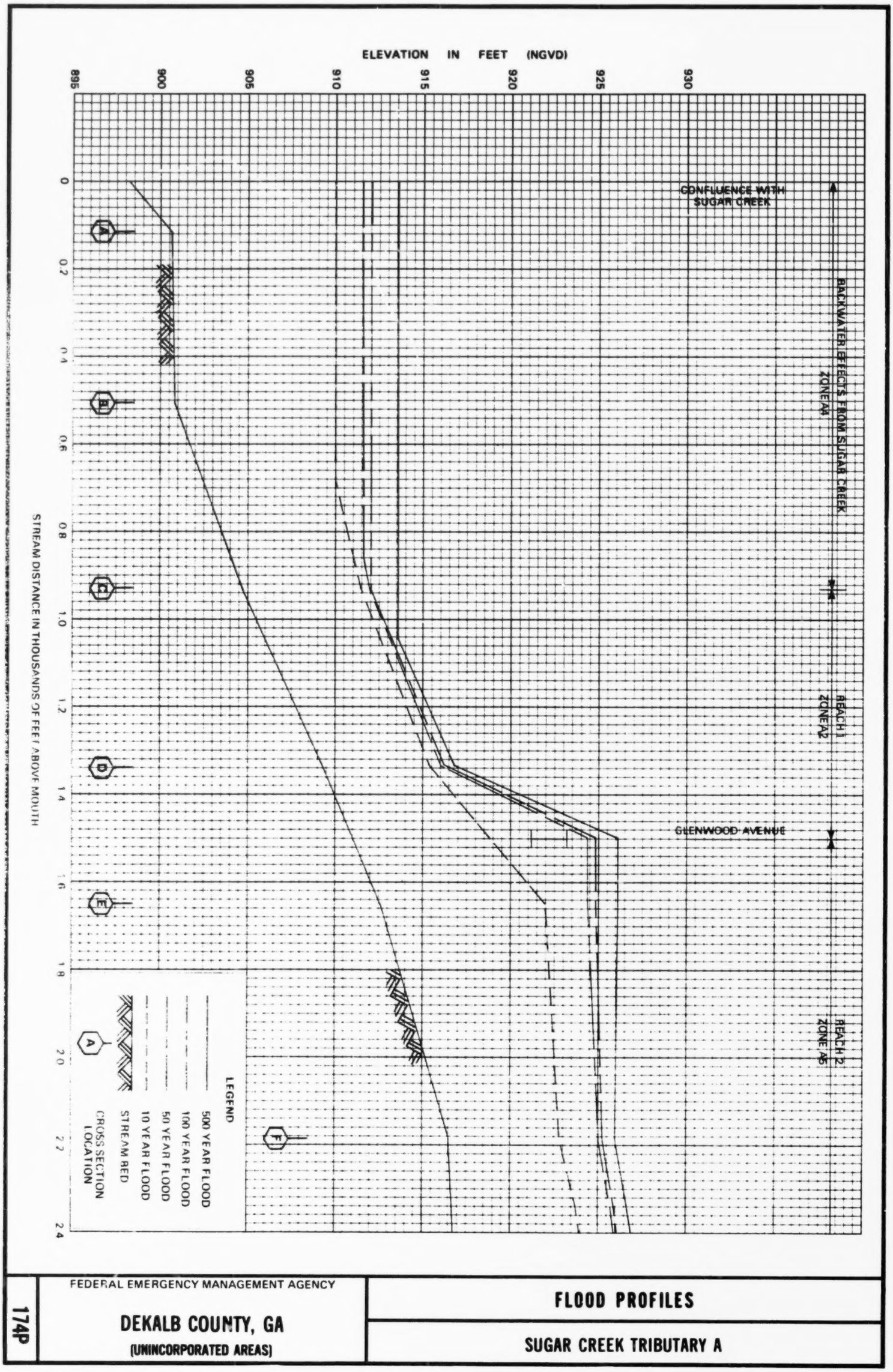

FEDERAL EMERGENCY MANAGEMENT AGENCY

DEKALB COUNTY, GA

(UNINCORPORATED AREAS)

FLOOD PROFILES

SUGAR CREEK TRIBUTARY A

174P

811

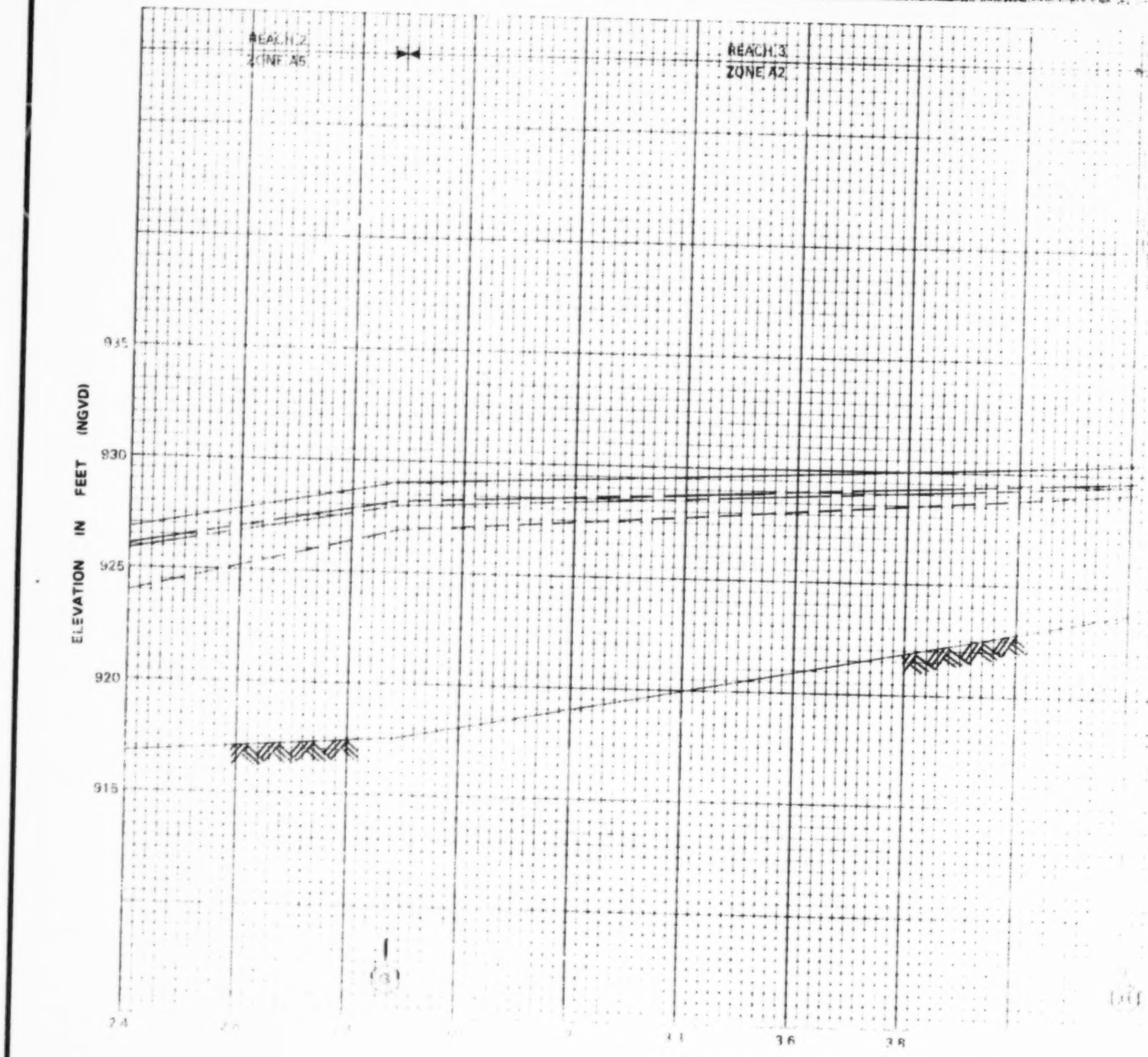

FLOOD PROFILES

SUGAR CREEK TRIBUTARY A

DEKALB COUNTY, GA
UNINCORPORATED AREAS

175P

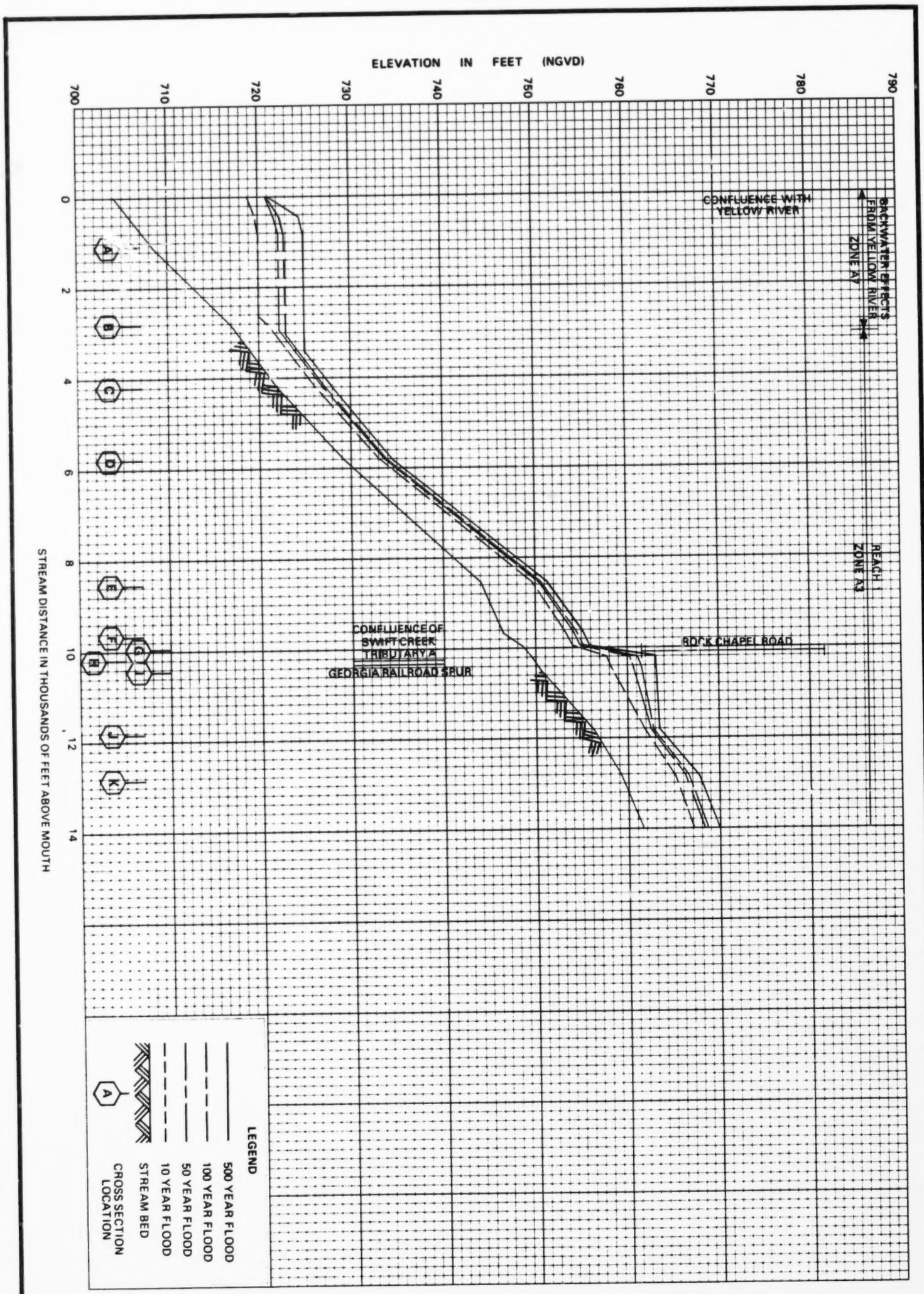

FEDERAL EMERGENCY MANAGEMENT AGENCY

DEKALB COUNTY, GA
(UNINCORPORATED AREAS)

FLOOD PROFILES

SWIFT CREEK

176P

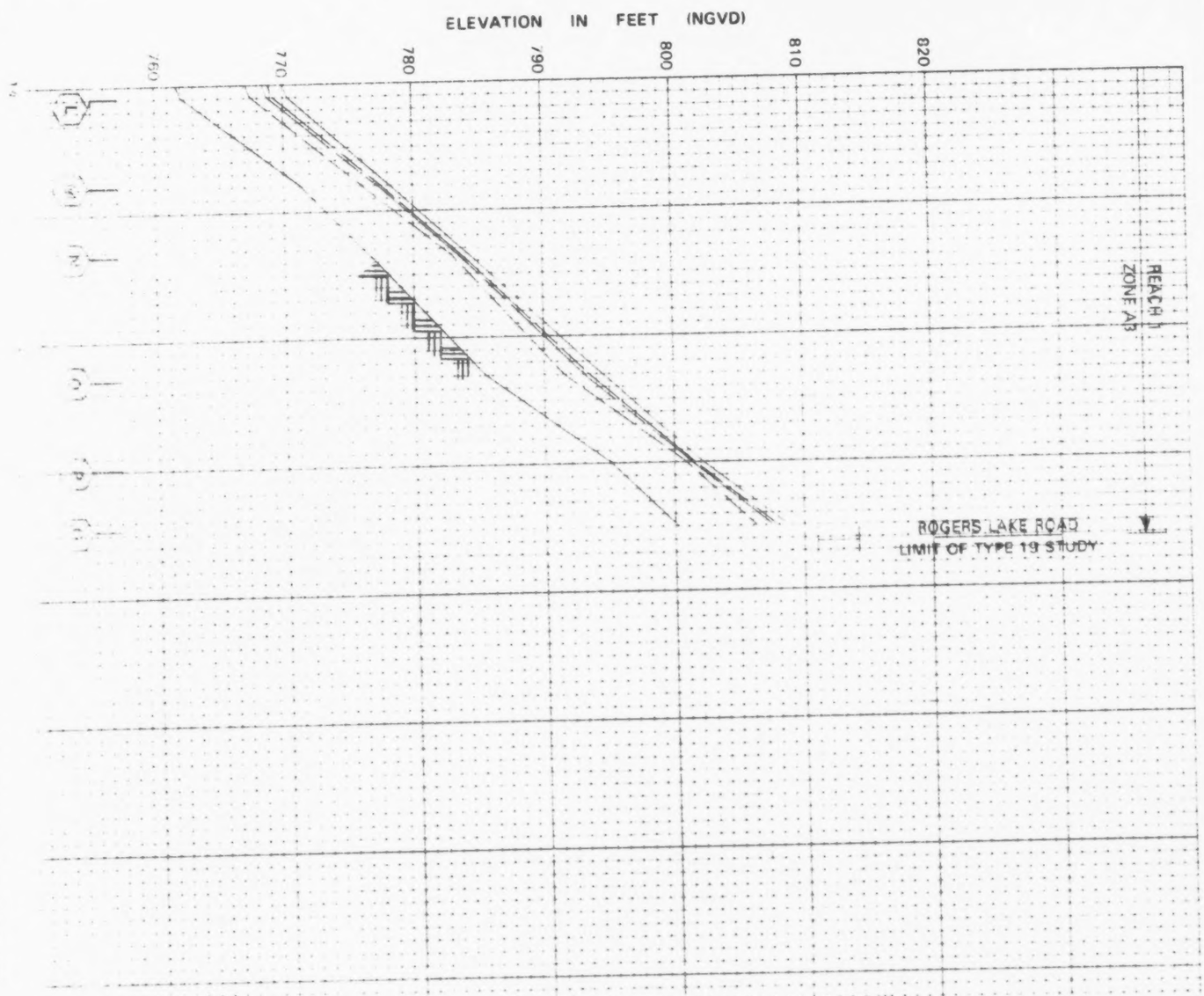

177P	DEKALB COUNTY, GA (UNINCORPORATED AREAS)	FLOOD PROFILES SWIFT CREEK

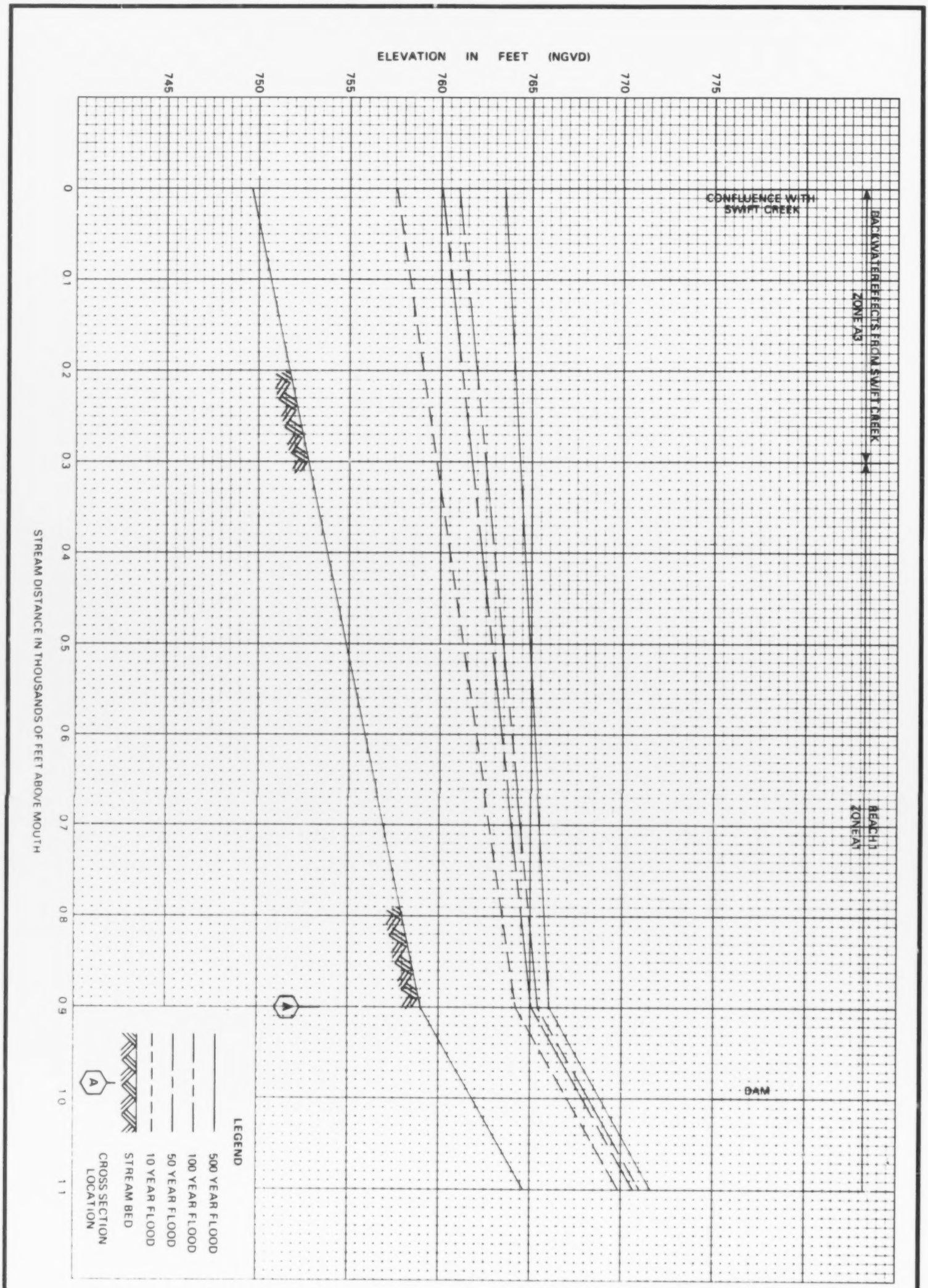

FEDERAL EMERGENCY MANAGEMENT AGENCY

DEKALB COUNTY, GA

(UNINCORPORATED AREAS)

FLOOD PROFILES

SWIFT CREEK TRIBUTARY A

178P

١٢٧

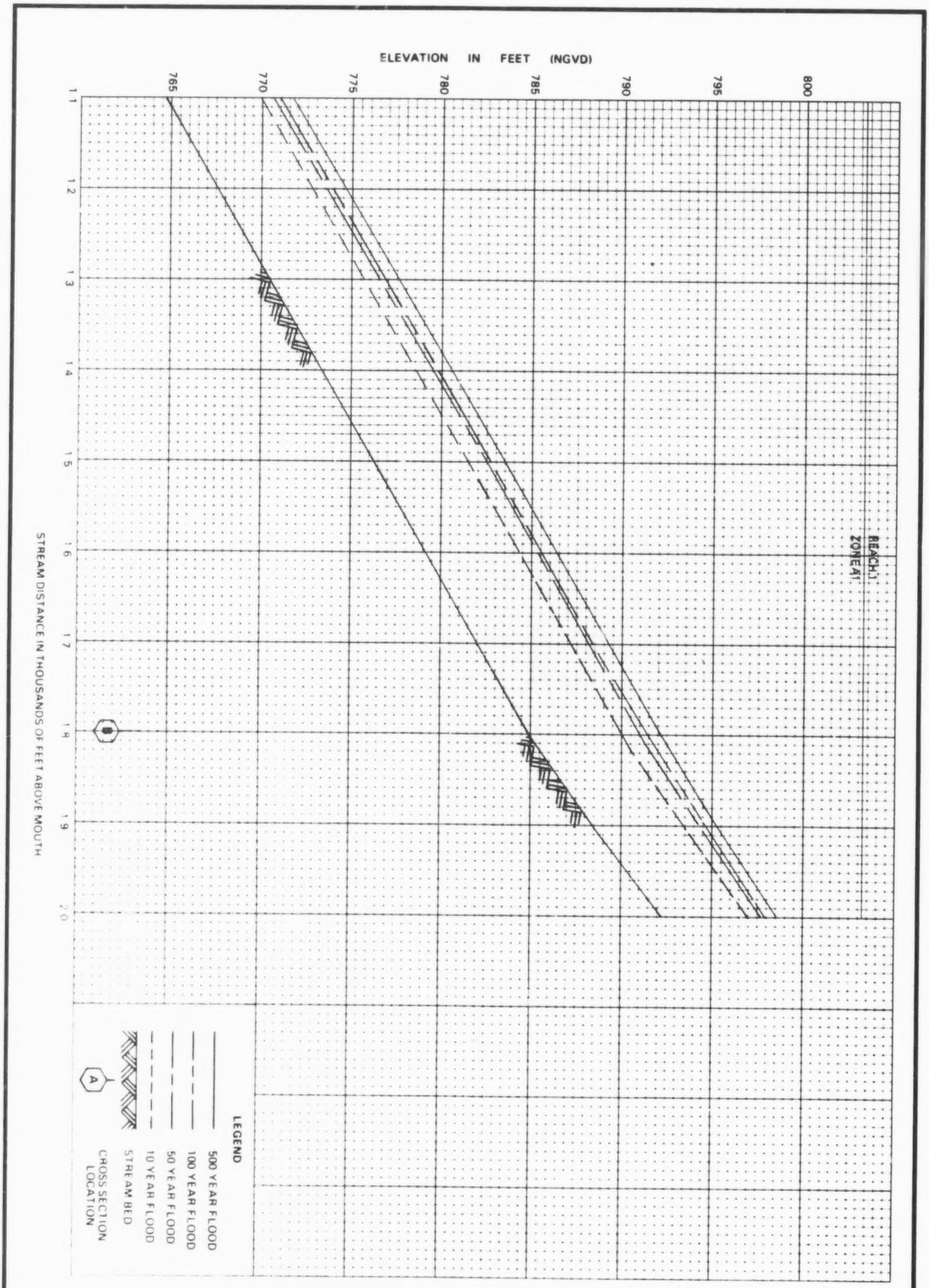

123

FEDERAL EMERGENCY MANAGEMENT AGENCY

DEKALB COUNTY, GA
(UNINCORPORATED AREAS)

FLOOD PROFILES

SWIFT CREEK TRIBUTARY A

179P

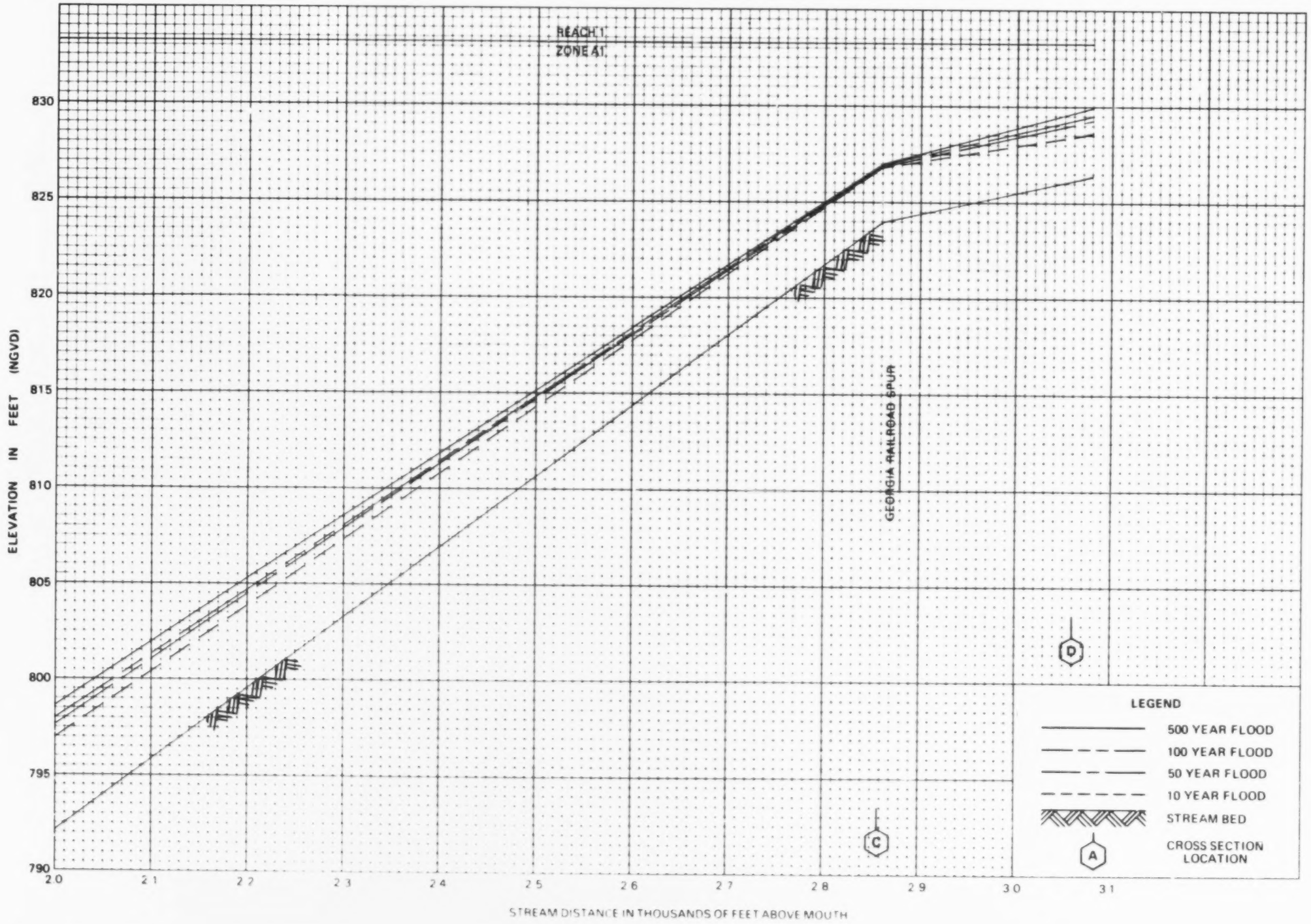

FLOOD PROFILES

SWIFT CREEK TRIBUTARY A

FEDERAL EMERGENCY MANAGEMENT AGENCY

DEKALB COUNTY, GA
(UNINCORPORATED AREAS)

180P

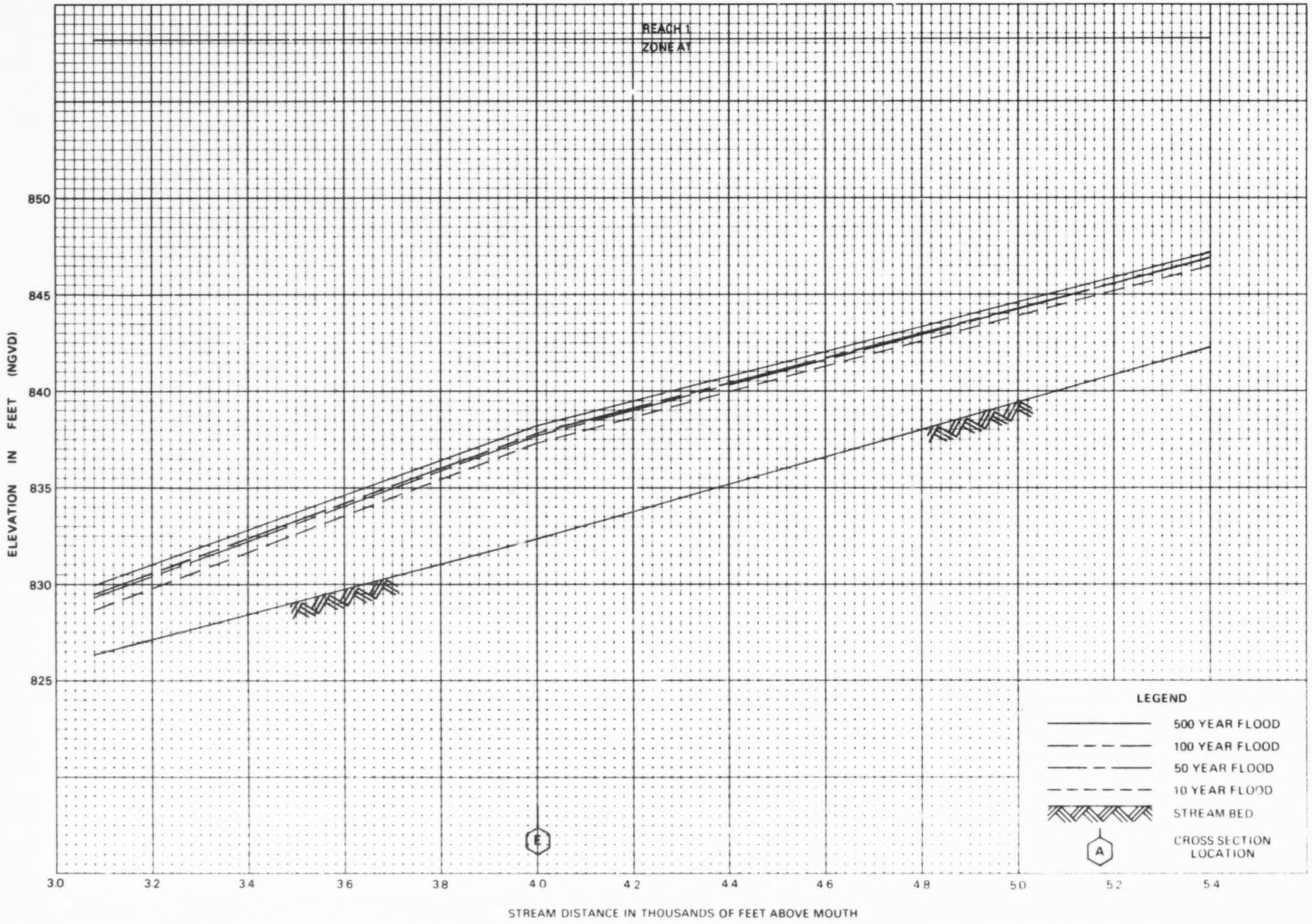

FLOOD PROFILES

SWIFT CREEK TRIBUTARY A

FEDERAL EMERGENCY MANAGEMENT AGENCY

DEKALB COUNTY, GA
(UNINCORPORATED AREAS)

181P

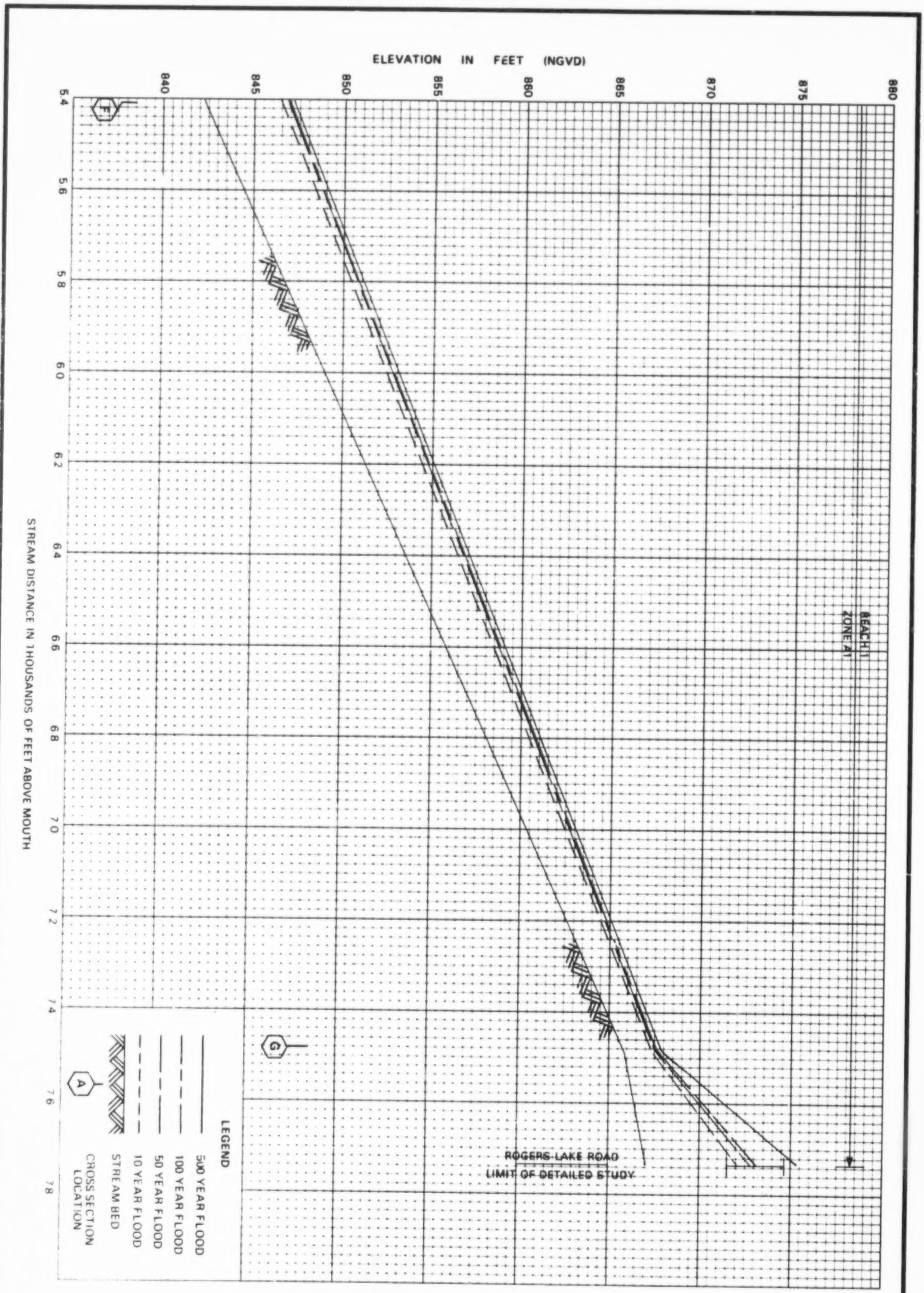

126

182P

FEDERAL EMERGENCY MANAGEMENT AGENCY

DEKALB COUNTY, GA

(UNINCORPORATED AREAS)

FLOOD PROFILES

SWIFT CREEK TRIBUTARY A

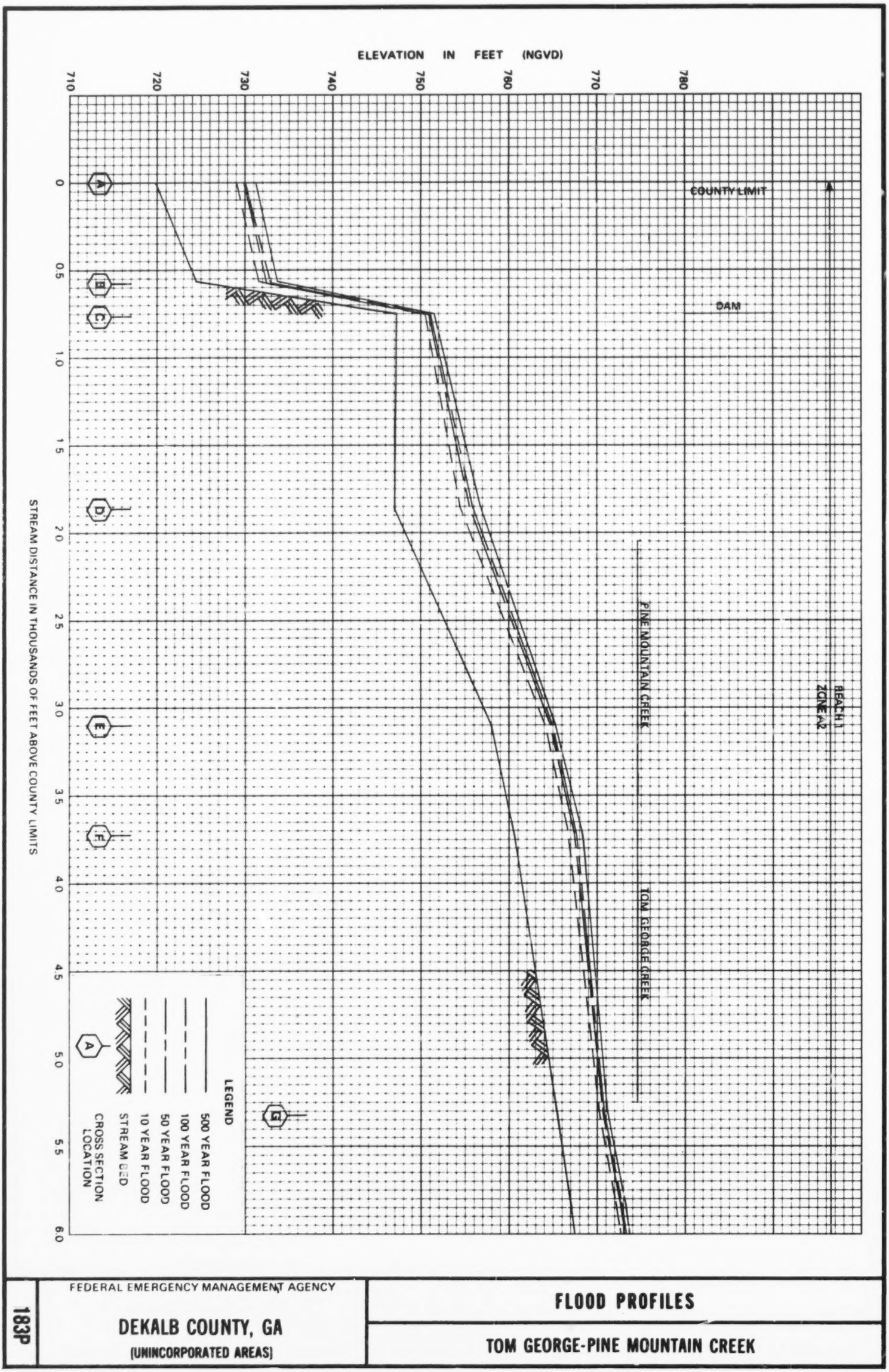

FEDERAL EMERGENCY MANAGEMENT AGENCY

DEKALB COUNTY, GA

(UNINCORPORATED AREAS)

FLOOD PROFILES

TOM GEORGE-PINE MOUNTAIN CREEK

183P

127

REACH 3
ZONE A2

ELEVATION IN FEET (NGVD)

830
820
810
800
790
780
770
760

6.0 6.5 7.0 7.5 8.0 8.5 9.0 9.5

H I

STREAM DISTANCE IN THOUSANDS OF FEET ABOVE COUNTY LIMITS

LEGEND

100-YEAR FLOOD
50-YEAR FLOOD
10-YEAR FLOOD
STREAMBED
A — CROSS SECTION LOCATION

FLOOD PROFILES

TOM GEORGE-PINE MOUNTAIN CREEK

DEKALB COUNTY, GA

184P



129

185P	FEDERAL EMERGENCY MANAGEMENT AGENCY DEKALB COUNTY, GA (UNINCORPORATED AREAS)	FLOOD PROFILES TOM GEORGE-PINE MOUNTAIN CREEK

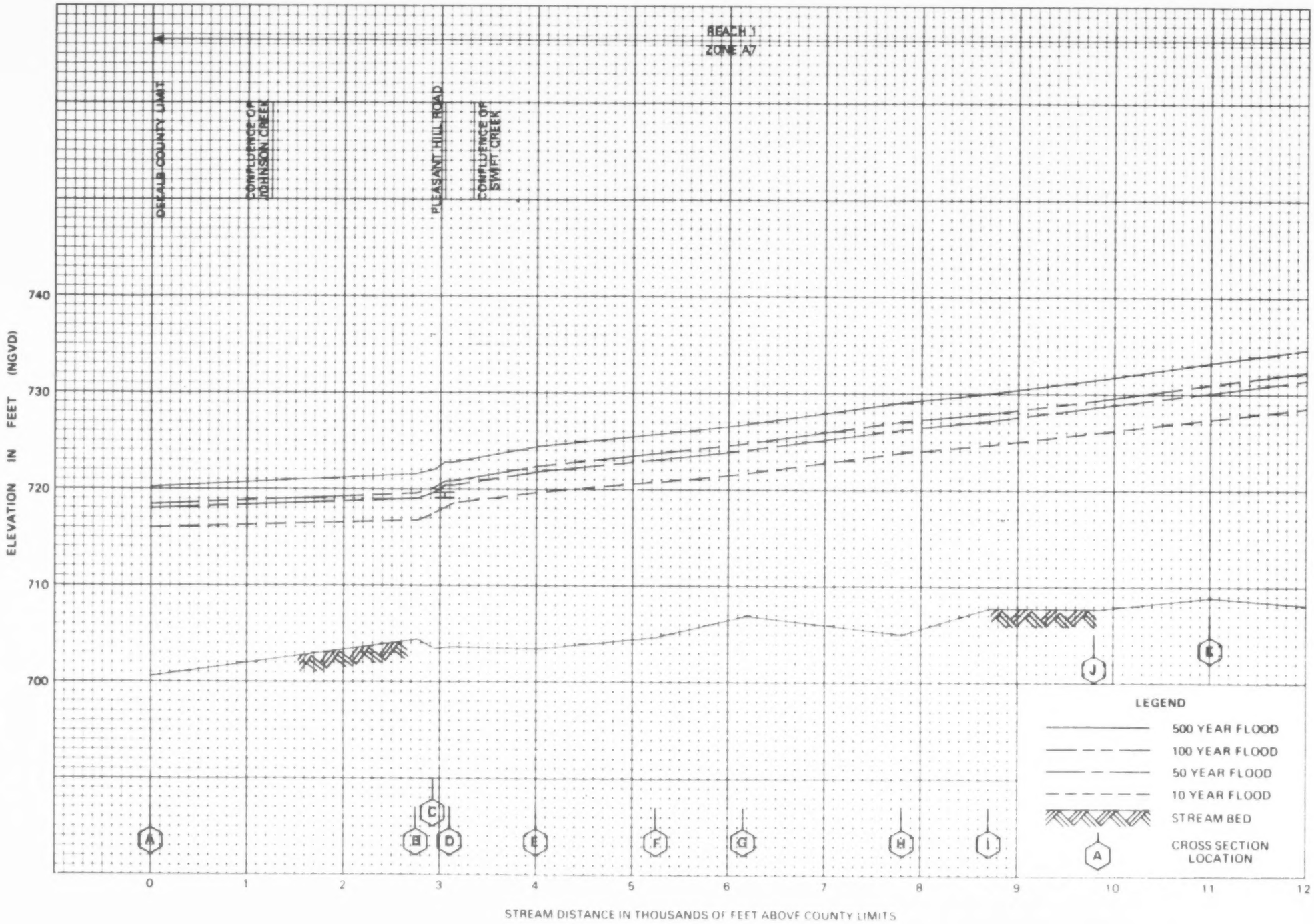

FLOOD PROFILES

YELLOW RIVER

FEDERAL EMERGENCY MANAGEMENT AGENCY

DEKALB COUNTY, GA
(UNINCORPORATED AREAS)

186P



131

187P

FEDERAL EMERGENCY MANAGEMENT AGENCY

DEKALB COUNTY, GA

(UNINCORPORATED AREAS)

FLOOD PROFILES

YELLOW RIVER

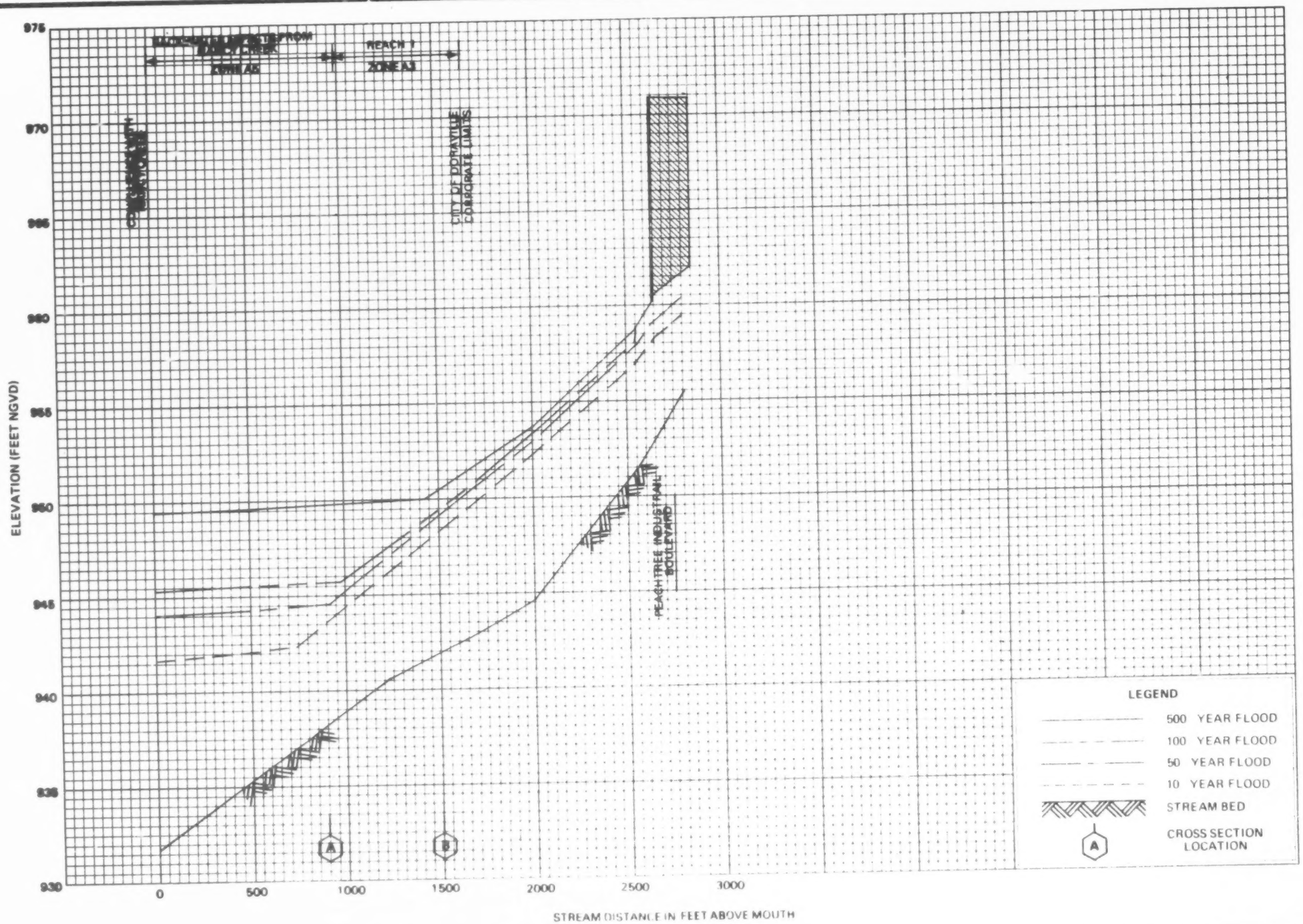

FLOOD PROFILES

NANCY CREEK TRIBUTARY NO. 1

FEDERAL EMERGENCY MANAGEMENT AGENCY

DEKALB COUNTY, GA

(UNINCORPORATED AREAS)

188P